



BLYTHEWOOD RD ROUNDABOUT



MONTHLY PROGRESS REPORT

**RICHLAND COUNTY GOVERNMENT
DEPARTMENT OF TRANSPORTATION**

September 2025

TABLE OF CONTENTS

PROGRAM FINANCIAL SUMMARY	3
BLUFF ROAD IMPROVEMENT PHASE 2	4
SERN 2 – RABBIT RUN SIDEWALK	5
TRENHOLM ACRES/NEWCASTLE NIP	6
PINEVIEW ROAD WIDENING	7
DIRT ROAD PAVING PACKAGE P	8
DIRT ROAD PAVING PACKAGE Q	9
RESURFACING PACKAGE U	10
LOWER RICHLAND BLVD WIDENING	11
POLO ROAD WIDENING	12
SHOP ROAD WIDEING	13
SPEARS CREEK CHURCH RD WIDENING	14
CRANE CREEK GREENWAY	15
JACKSON CREEK GREENWAY	16
SMITH/ROCK BRANCH GREENWAY	17
CLEMSON ROAD AND SPARKLEBERRY LN INTERSECTION	18
GILLS CREEK GREENWAY	19
BLYTHEWOOD ROAD WIDENING	20
BLYTHEWOOD ROAD AREA IMPROVEMENTS	21
BROAD RIVER CORRIDOR NIP	22
DECKER/WOODFIELD NIP BROOKFIELD	23
DECKER/WOODFIELD NIP HUNT CLUB RD	24
DECKER/WOODFIELD NIP INTERSECTIONS	25
KELLY MILL RD	26
SUNSET DRIVE SIDEWALK	27
PERCIVAL ROAD SIDEWALK	28
SHOP ROAD EXT. PHASE 2	29
ATLAS ROAD WIDENING PHASE 1A	30
ATLAS ROAD WIDENING PHASE 1B	31
ATLAS ROAD WIDENING PHASE 2	32
BROAD RIVER ROAD WIDENING	33
CRANE CREEK NIP	34
SALUDA RIVERWALK GREENWAY PHASE 2	35
BIKEWAY ROADWAY ROAD DIETS	36
BIKEWAY PROGRAM RESTRIPIING	37
BIKEWAY PROGRAM SHARED USE PATHS	38

September 2025

REFERENDUM

CURRENT APPROVED
ESTIMATEOUTSIDE
FUNDING
AWARDED

EXPENDED TO DATE

*PHASE

WIDENINGS

Rank District

Hardscrabble Road Widening	1	7, 8, 9	\$	29,860,800	\$	28,441,312	\$	-	\$	28,492,036	SCDOT
Clemson Road Widening	2	9, 10	\$	23,400,000	\$	13,031,007	\$	980,000	\$	14,197,159	Closeout
Leesburg Road Widening	3	11	\$	4,000,000	\$	4,000,000	\$	-	\$	4,283,746	SCDOT
North Main Street Widening	4	4	\$	30,000,000	\$	30,000,000	\$	23,751,673	\$	52,990,574	Closeout
Bluff Road Area Improvements Phase 2	5	10	\$	16,700,000	\$	3,500,000	\$	-	\$	2,618,539	RW
Bluff Road Area Improvements	5	10	\$		\$	7,042,419	\$	1,800,000	\$	8,842,419	Complete
Shop Road Widening	6	10	\$	33,100,000	\$	46,500,000	\$	-	\$	3,349,316	Design
Atlas Road Widening	7	10, 11	\$	17,600,000	\$	36,300,000	\$	-	\$	10,807,159	Construct
Pineview Road Widening	8	10, 11	\$	18,200,000	\$	8,000,000	\$	-	\$	3,228,172	RW
Blythewood Road Widening (Syrup Mill Road to I-77)	9	2, 7	\$	8,000,000	\$	13,208,127	\$	-	\$	11,045,967	Construct
Broad River Road Widening	10	1	\$	29,000,000	\$	39,700,000	\$	-	\$	9,382,788	RW
Spears Creek Church Road Widening	11	9, 10	\$	26,600,000	\$	29,000,000	\$	-	\$	2,436,297	RW
Lower Richland Boulevard Widening	12	11	\$	6,100,000	\$	8,200,000	\$	-	\$	1,255,267	RW
Polo Road Widening	13	8, 9, 10	\$	12,800,000	\$	10,600,000	\$	-	\$	1,306,210	Design
Blythewood Road Area Improvements	14	2, 7	\$	21,000,000	\$	13,000,000	\$	-	\$	1,420,007	Design
Total Widenings			\$	276,360,800	\$	290,522,866	\$	26,531,673	\$	155,655,655	

INTERSECTION IMPROVEMENTS

Clemson Rd. & Rhame Rd./North Springs Rd.	*	8, 9	\$	3,500,000	\$	3,862,200	\$	-	\$	3,862,200	Complete
Broad River Rd. and Rushmore Rd.	*	0	\$	3,700,000	\$	1,198,504	\$	-	\$	1,198,504	Complete
Farrow Rd. and Pisgah Church Rd.	*	7	\$	3,600,000	\$	2,068,722	\$	-	\$	2,068,722	Complete
North Springs Rd. and Risdon Way	*	8, 9	\$	1,800,000	\$	2,035,017	\$	-	\$	2,035,017	Complete
Summit Pkwy and Summit Ridge Rd.	*	8, 9	\$	500,000	\$	1,407,819	\$	-	\$	1,407,819	Complete
Kennerly Rd. & Coogler Rd./Steeple Ridge Rd.	*	1	\$	1,900,000	\$	2,598,629	\$	-	\$	2,598,629	Complete
Wilson Blvd. and Pisgah Church Rd.	-	7	\$	3,600,000	\$	3,600,000	\$	-	\$		SCDOT
Wilson Blvd. and Killian Rd.	1	7	\$	2,600,000	\$	2,600,000	\$	-	\$		SCDOT
Clemson Rd. and Sparkleberry Ln.	2	9, 10	\$	5,100,000	\$	12,500,000	\$	-	\$	4,842,060	Design
Bull St. and Elmwood Ave.	3	4	\$	2,000,000	\$	3,798,811	\$	-	\$	5,086,030	Closeout
North Main St / Monticello Rd. (constructed with N. Main Widening)	4	4	\$	5,400,000	\$	5,400,000	\$	-	\$	3,872,492	Closeout
Hardscrabble & Kelly Mill Rd. (constructed with Hardscrabble Widening)			\$	3,000,000	\$	-	\$	-	\$		SCDOT
Garners Ferry Rd. and Harmon Rd.	6	11	\$	2,600,000	\$	2,900,000	\$	-	\$	2,990,152	Closeout
North Springs Rd. and Harrington Rd.	7	8, 9	\$	2,000,000	\$	1,352,631	\$	-	\$	1,179,741	Complete
Screaming Eagle Rd. and Percival Rd.	8	9, 10	\$	1,000,000	\$	3,550,000	\$	-	\$	3,122,167	Closeout
Total Intersection Improvements			\$	42,300,000	\$	48,872,333	\$	-	\$	34,263,534	

SPECIAL PROJECTS

Riverbanks Zoo Transportation Related Projects	1	5	\$	4,000,000	\$	3,345,525	\$	-	\$	3,352,634	Complete
Innovista 1 (Greene St. Phase 1)	2	5	\$	50,000,000	\$	18,200,608	\$	-	\$	18,200,608	Complete
Innovista 2 (Greene St. Phase 2)	4	5	\$		\$	23,236,029	\$	-	\$	27,130,290	Closeout
Innovista 3 (Williams St.)	9	5	\$		\$	4,600,000	\$	-	\$	-	City
Shop Road Extension Phase 1	3	10	\$	71,800,000	\$	27,190,652	\$	3,476,675	\$	30,667,327	Complete
Shop Road Extension Phase 2	5	10	\$		\$	27,000,000	\$	-	\$	2,812,302	Design
Kelly Mill Road	7	2, 9	\$	4,500,000	\$	4,500,000	\$	-	\$	488,401	Design
Commerce Drive Improvements	8	10	\$	5,000,000	\$	5,000,000	\$	-	\$	66	NS
Neighborhood Improvement Projects	0	0	\$	63,000,000	\$	50,357,454	\$	994,090	\$	12,961,225	Various
Total Special Projects			\$	198,300,000	\$	163,430,268	\$	4,470,765	\$	95,612,854	

PROJECT RESERVE

			\$	52,500,000	\$	47,500,000	\$	-	\$	-	
--	--	--	----	------------	----	------------	----	---	----	---	--

DIRT ROAD PAVING

			\$	45,000,000	\$	45,000,000	\$	-	\$	26,282,350	Various
--	--	--	----	------------	----	------------	----	---	----	------------	---------

RESURFACING

			\$	40,000,000	\$	45,000,000	\$	1,400,000	\$	39,664,818	Various
--	--	--	----	------------	----	------------	----	-----------	----	------------	---------

PROGRAM (traffic studies / plans / mitigation bank)

			\$	1,559,844	\$	9,997,488	\$	6,403,042	\$	16,400,530	Various
--	--	--	----	-----------	----	-----------	----	-----------	----	------------	---------

TOTAL ROADWAY PROJECTS

			\$	656,020,644	\$	650,322,955	\$	38,805,480	\$	367,879,741	
--	--	--	----	--------------------	----	--------------------	----	-------------------	----	--------------------	--

BIKE/PED/GREENWAY (Referendum Total = \$80.9M)

REFERENDUM

CURRENT ESTIMATE

OUTSIDE
FUNDING
AWARDED

EXPENDED TO DATE

*PHASE

GREENWAY PROJECTS

Three Rivers Greenway Extension 1A/1B	1	5	\$	7,902,242	\$	7,902,242	\$	-	\$	7,902,242	Closeout
Saula River Greenway (Three Rivers Greenway Extension 2)		5	\$		\$	3,715,679	\$		\$	147,645	Construct
Lincoln Tunnel Greenway	2	4, 5	\$	892,739	\$	1,190,244	\$	323,680	\$	1,513,924	Complete
Gills Creek A (Lake Katherine to Congaree)	3	6, 10	\$	2,246,160	\$	5,376,724	\$	-	\$	1,339,094	RW
Smith/Rocky Branch C (Rocky Branch to Harden)	4	4	\$	901,122	\$	2,747,621	\$	-	\$	888,419	RW
Gills Creek B (Wildcat Creek/Fort Jackson) - Removed	5	6, 11	\$	2,785,897	\$	-	\$	-	\$	331	
Smith/Rocky Branch B (Clement Rd to Colonial Dr) - Removed	6	4	\$	1,415,316	\$	-	\$	-	\$	-	
Smith/Rocky Branch A (Three Rivers to Clement Rd) - Removed	7	4	\$	431,183	\$	-	\$	-	\$	-	
Gills Creek North C (Trenholm to Lake Katherine) - Removed	8	6	\$	344,667	\$	-	\$	-	\$	-	
Crane Creek A (Monticello Rd to Three Rivers) - Removed	9	4	\$	1,541,816	\$	-	\$	-	\$	-	
Crane Creek B (to Smith Branch)	10	4	\$	460,315	\$	2,796,039	\$	-	\$	562,817	RW
Jackson Creek Greenway/Columbia Mall Greenway)	11	3, 8	\$	648,456	\$	648,456	\$	-	\$	6,462	Design
Polo Road / Windsor Lake Boulevard Connector - Removed	12	3, 8	\$	385,545	\$	490,741	\$	-	\$	90,605	
Woodbury / Old Leesburg Connector-Removed	13	11	\$	116,217	\$		\$	-	\$	-	
Crane Creek C (Crane Forest) - Removed	14	7	\$	793,908	\$	-	\$	-	\$	-	
Dutchman Boulevard Connector- Removed	15	4	\$	105,196	\$	-	\$	-	\$	-	
Total Greenway Projects			\$	20,970,779	\$	24,867,747	\$	323,680	\$	12,451,540	

BIKEWAY PROJECTS

			\$	22,008,773	\$	18,293,094	\$	-	\$	535,676	Various
--	--	--	----	------------	----	------------	----	---	----	---------	---------

SIDEWALK PROJECTS

			\$	26,926,370	\$	26,926,370	\$	3,302,579	\$	19,380,737	Various
--	--	--	----	------------	----	------------	----	-----------	----	------------	---------

PEDESTRIAN IMPROVEMENT PROJECTS

			\$	2,836,080	\$	1,136,080	\$	-	\$	1,047,759	Complete
--	--	--	----	-----------	----	-----------	----	---	----	-----------	----------

Undesignated

			\$	8,146,354	\$	9,291,156	\$	-	\$	299	
--	--	--	----	-----------	----	-----------	----	---	----	-----	--

TOTAL BIKE / PED / GREENWAY

			\$	80,888,356	\$	\$80,514,446	\$	3,626,259	\$	33,416,010	
--	--	--	----	-------------------	----	---------------------	----	------------------	----	-------------------	--

COMET EXPENDITURES

			\$	300,991,000	\$	300,991,000	\$		\$	256,219,163	
--	--	--	----	--------------------	----	--------------------	----	--	----	--------------------	--

PROGRAM RESERVE

			\$	32,100,000	\$	62,809,139	\$		\$	11,789,128	
--	--	--	----	-------------------	----	-------------------	----	--	----	-------------------	--

TOTAL PROGRAM

			\$	1,070,000,000	\$	1,094,637,540	\$	42,431,739	\$	669,304,042	
--	--	--	----	----------------------	----	----------------------	----	-------------------	----	--------------------	--

ROADWAY PROJECTS

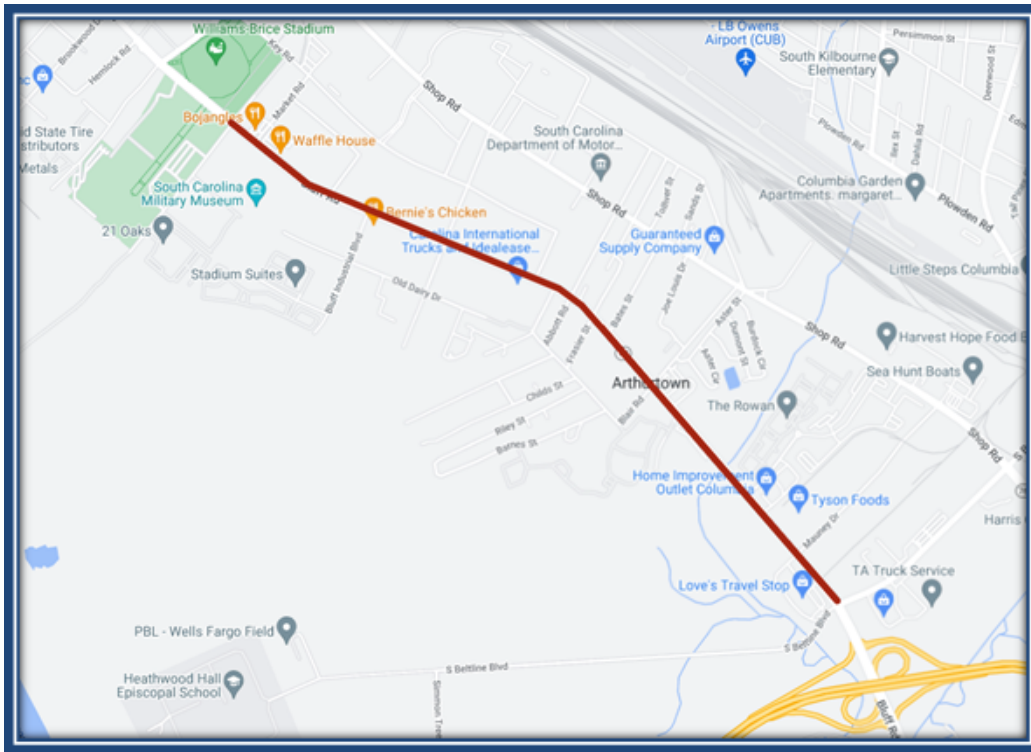
BIKE / PED / GREENWAY PROJECTS

BLUFF ROAD IMPROVEMENT PHASE 2

Project 272 | District 10

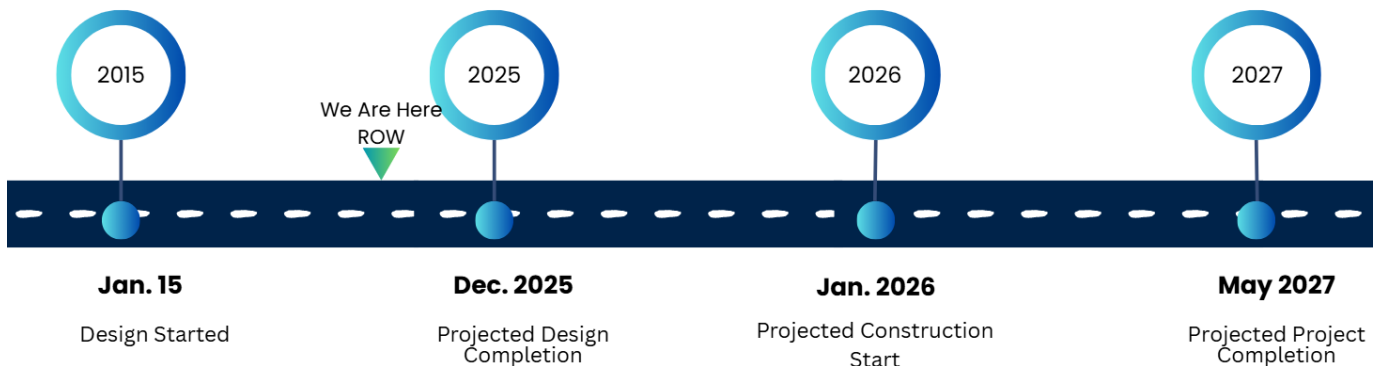
SCOPE

The proposed descope for this project includes installing a traffic signal at Bluff\Bluff Industrial, perform intersection improvements as needed, and then resurface the road.



SCDOT PIN: P028861 • Project Length: 2.00mi • PM: Alex Burton • Design: Parrish & Partners, LLC

PROJECT SCHEDULE



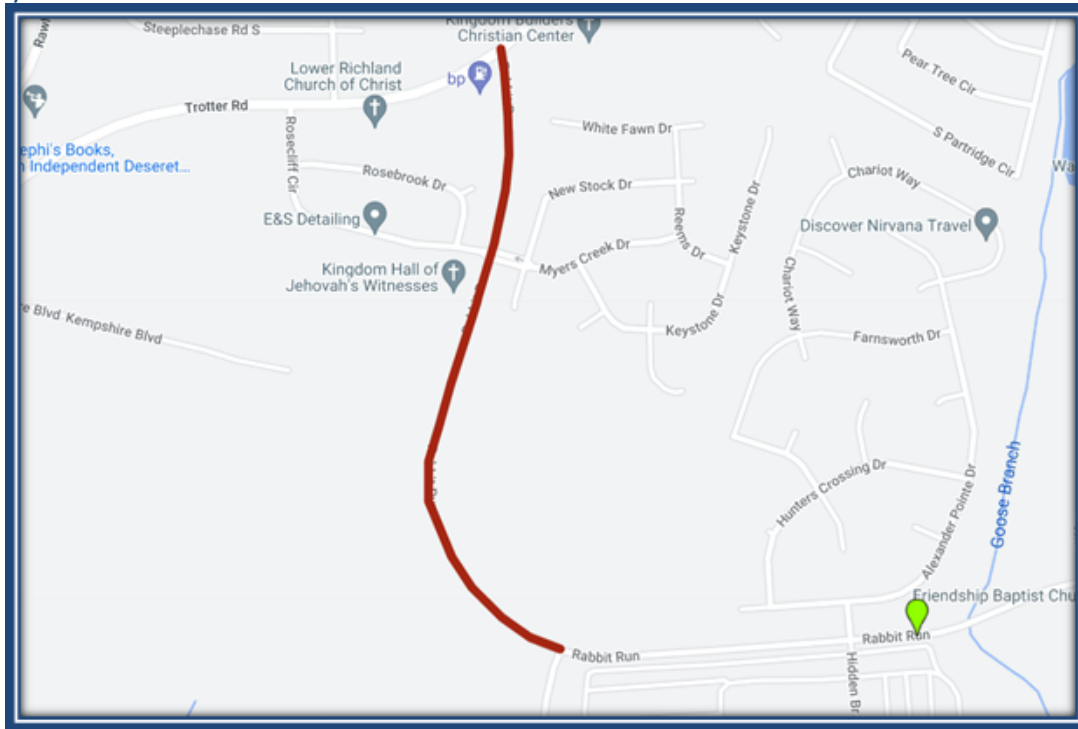
Public Status: Bluff Rd Widening project is in the ROW phase. ATP approved for ROW. Contractor continuing to acquire ROW. Once we have secured all right of way the transition to construction will begin.

SERN 2 - Rabbit Run Sidewalk

Project 318 | District 11

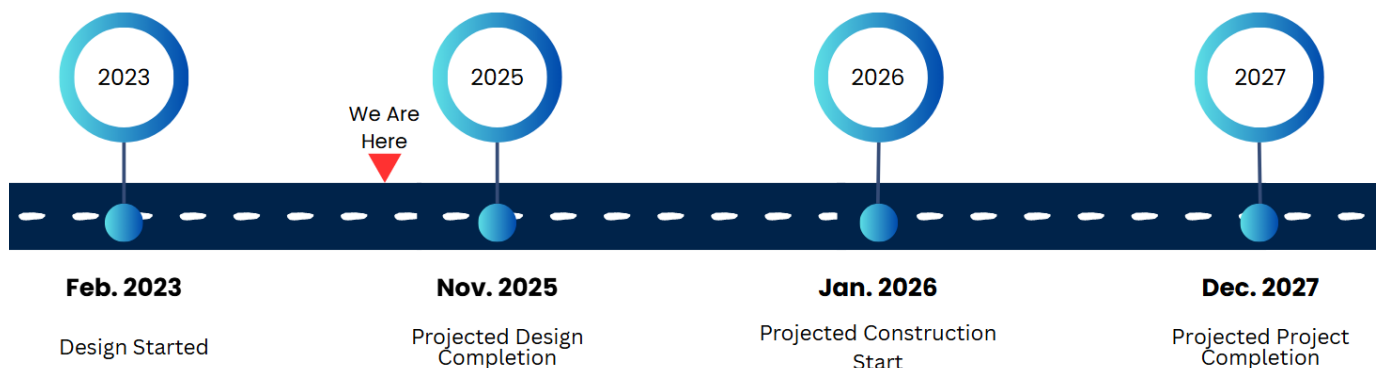
SCOPE

The Southeast Richland Neighborhood Master Plan includes three projects that are included in the Transportation Penny Program. The three projects are: (1 Multi-use path on Rabbit Run from Garners Park Road to Lower Richland Blvd; (2 Multi-use path on Lower Richland Blvd from Rabbit Run to the High School; (3 Garners Park Road: 2-lane road on new location from US 76/378 (Garners Ferry Road/Garners Ferry Sports Complex) to S-2089 (Rabbit Run), approximately 0.5 miles.



SCDOT PIN: P029379 • PM: Alex Burton • Design: Chao and Associates • Construction: McClam and Associates

PROJECT SCHEDULE



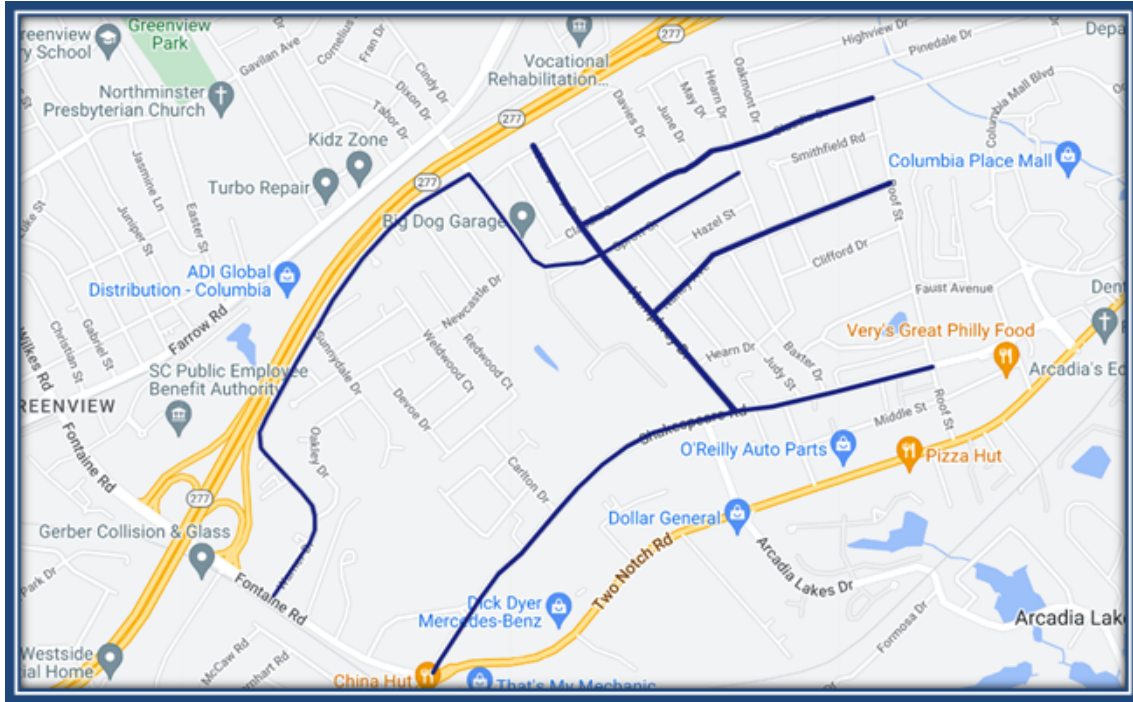
Public Status: SCDOT approved comment responses awaiting written authority (NTP). Encroachment permit approved. OET is 98% complete with design. OSBO is awaiting OET cost estimate for setting SLBE goal. Procurement should receive project for pre-bid in the near future.

TRENHOLM ACRES\NEWCASTLE NIP

Project 329 | District 3

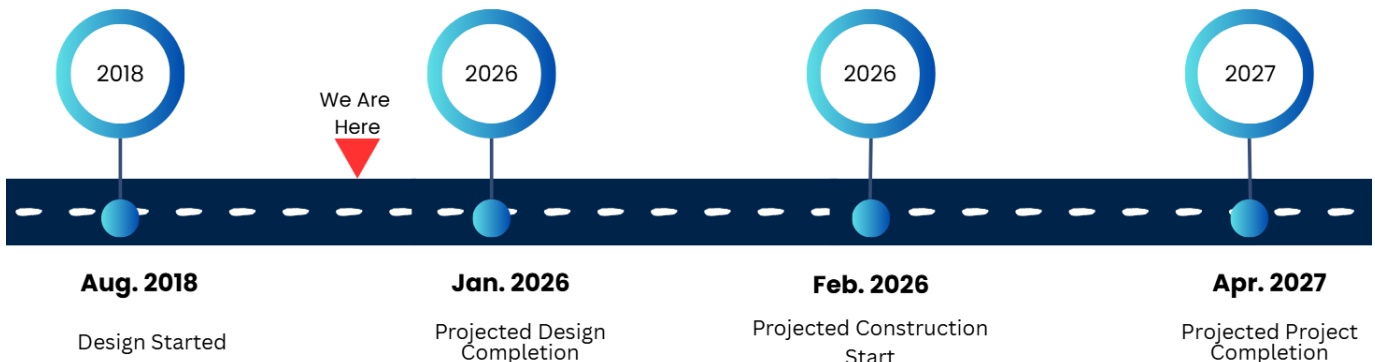
SCOPE

The scope of the proposed neighborhood improvement project(s) will be determined in Phase 1 (concept phase) of this project. Project(s) and scope options will be selected directly from the approved Richland County Neighborhood Master Plan and refined based upon public and stakeholder input and available funding. This project currently has 7 sidewalk installs located in district 3 (Claudia Dr SW, Humphrey Dr SW, Nancy Ave SW, Shakespeare Rd SW, Sprott St SW, Warner Dr SW, Westmore Dr SW). Trenholm Acres\New castle NIP is currently in the Design stage.



Project Length: 5.14 mi • PM: Alex Burton • Design: Chao & Associates

PROJECT SCHEDULE



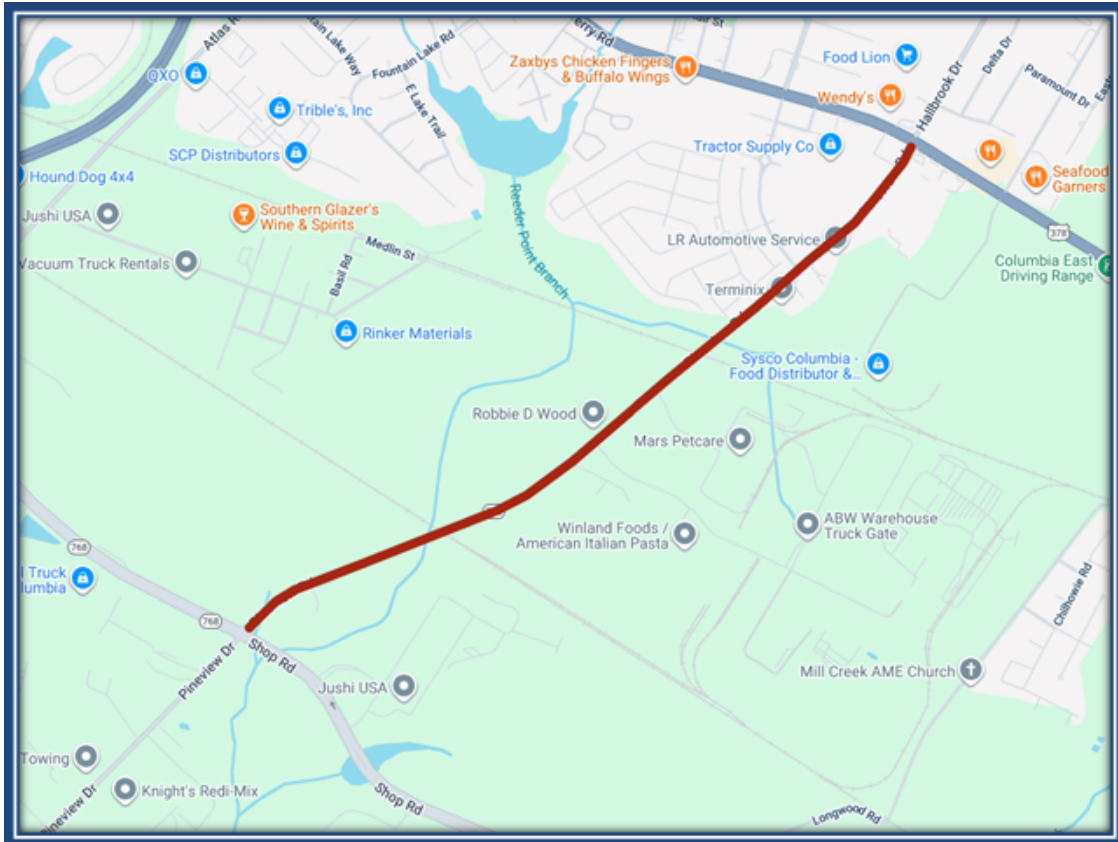
Public Status: OET has completed project design. The cost estimate has been sent to OSBO for goal setting, the goal was set at 22%. Pre-bid package sent to Procurement for processing. After procurement has processed project package, package will be open to eligible bidders.

PINEVIEW ROAD WIDENING

Project 281 | Districts 10, 11

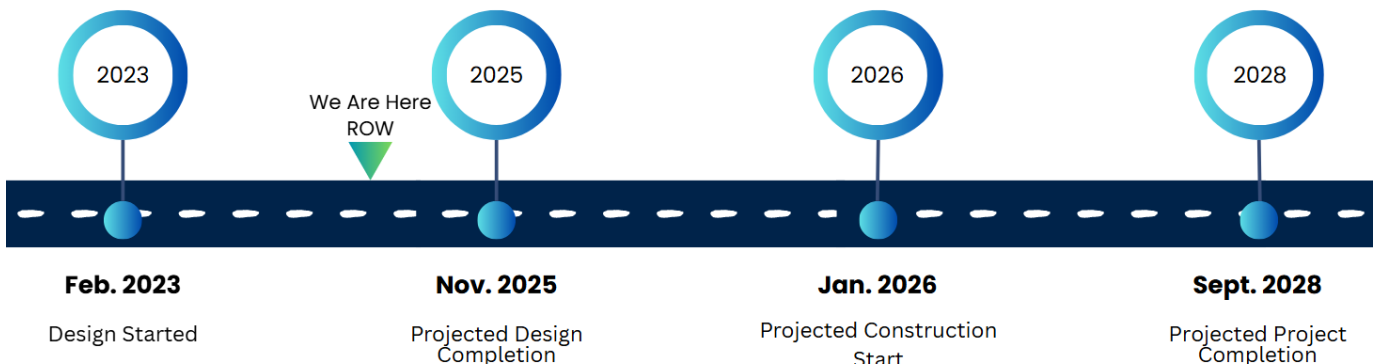
SCOPE

This project will consist of widening the existing roadway to three lanes between Shop Road (SC 768) and Gamers Ferry Road (US 76/US 378). The addition of a two-way left turn lane along the length of the roadway with exclusive left turn lanes at certain locations.



SCDOT PIN: P029306 • Project Length: 2.90mi • PM: Alex Burton • Design: Chao & Associates

PROJECT SCHEDULE



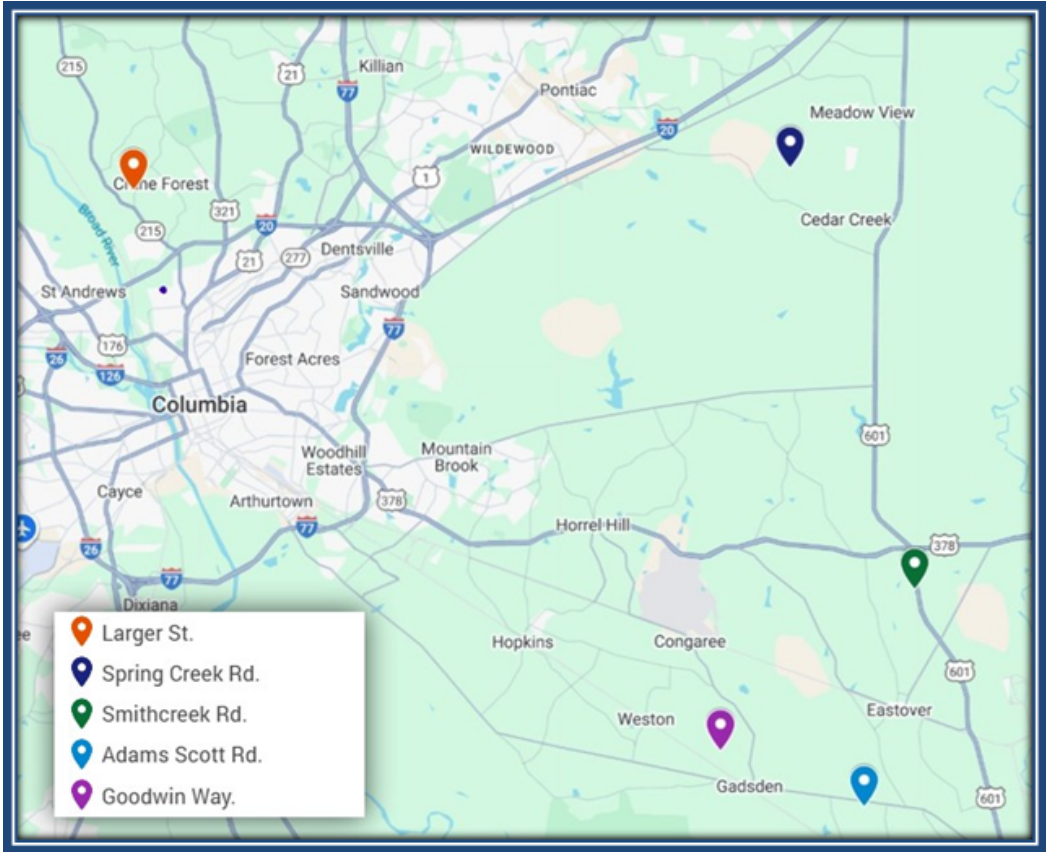
Public Status: Awaiting SCDOT reply to final plans submitted on 6/5/25. ROW update 44 of 49 (90%) tracts have been secured. Awaiting condemnation filing by the attorney. ROW process is ongoing.

DIRT ROAD PAVING PACKAGE P

Districts 7 and 10

SCOPE

Dirt Road Paving Package P covers the paving of five dirt roads. Larger St, Spring Creek Rd, Smithcreek Rd, Adams Scott Rd, and Goodwin Way.



Project Length: 11, 390LF • PM: Alex Burton• Design: Dennis Corp, Inc. Mead Hunt

PROJECT SCHEDULE



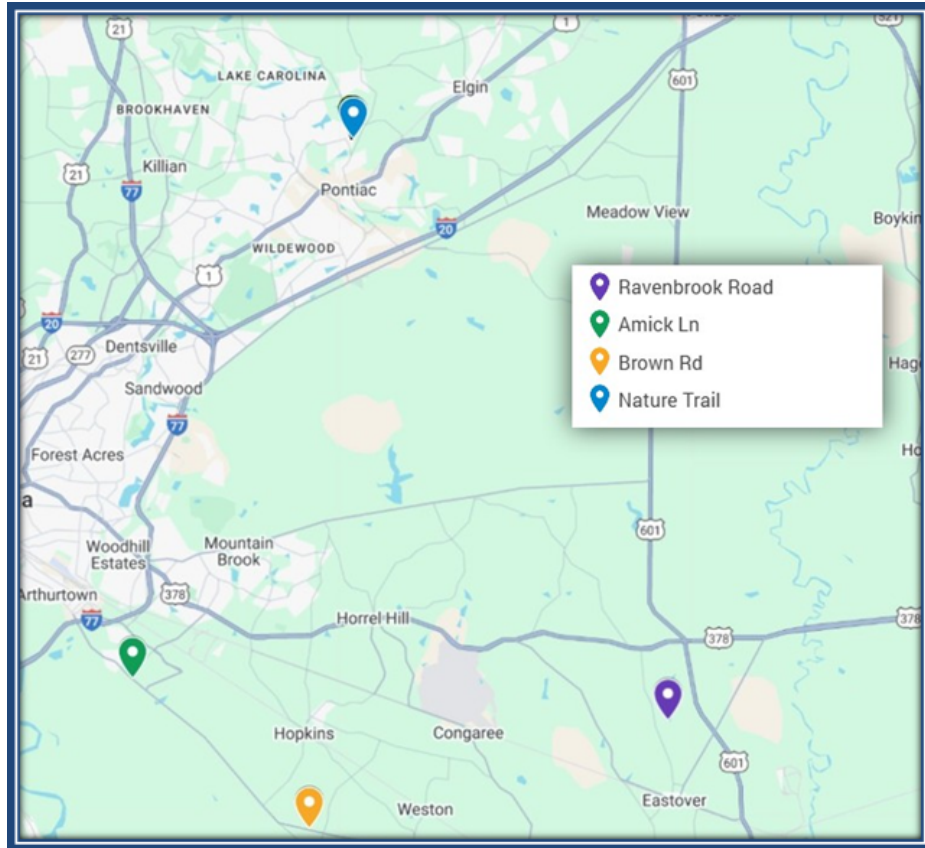
Public Status: County Council selected the lowest bidders for this project. A contractor has been selected and construction has begun since October 2025. Contractor is working with all utility companies for utility relocation. Construction is ongoing pending any weather delay.

DIRT ROAD PAVING PACKAGE Q

Districts 9 and 10

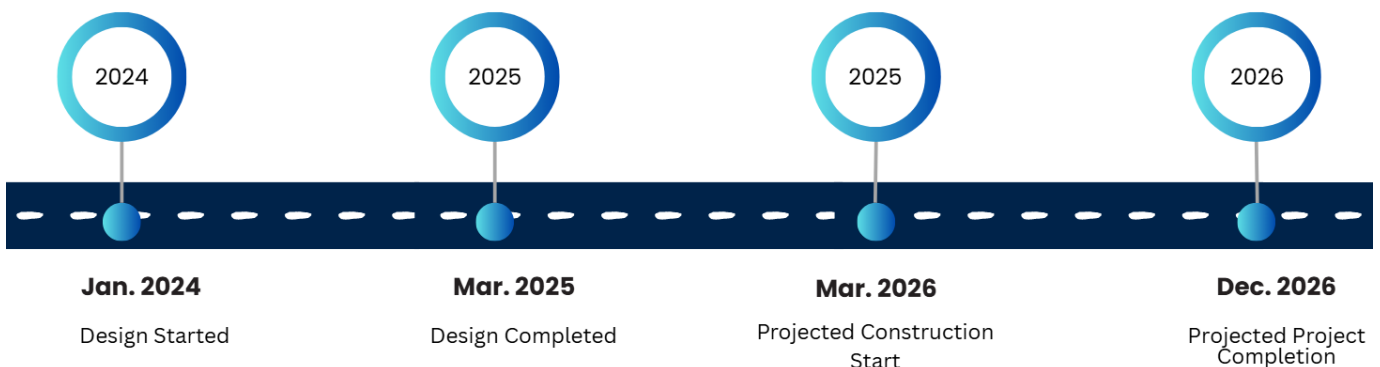
SCOPE

Dirt road designs to be included in upcoming paving packages. Contracts include road construction plans, stormwater drainage improvements, ROW certifications, utility coordination, permitting, project manuals and other requirements for construction bidding packages. Ravenbrook Rd, Amick Ln, Brown Rd, and Nature Trail.



Project Length: TBD • PM: Alex Burton • Design: Construction Bidding

PROJECT SCHEDULE



Public Status: OET has received ATP by SCDOT. OET has prepared cost estimate, OSBO office review, OSBO office has set a 12% goal on this project. Project pre-bid packet is currently being assembled for the Procurement office.

RESURFACING PACKAGE “U”

Districts 8 and 9

SCOPE

Milling, full depth patching, and/or resurfacing of approximately 7.91 miles of roadway located within Richland County.

<u>District 8</u>	<u>Length (mi)</u>	<u>District 9</u>	<u>Length (mi)</u>
Castleton Ln	0.07	Blue Bill Ct	0.02
Fishers Wood Ct	0.04	Camp Creek Dr	0.94
Fishers Wood Dr	0.22	Coach Trail Ct	0.05
Laurel Ridge Dr	0.07	Dibbble Ln	0.2
London Ln	0.09	Gracewood Dr	0.08
Murifield Ct E	0.14	Greenglen Dr	0.14
Old Park Cir	0.09	Holliday Rd	0.45
Ridge Point Dr	0.04	Hunters Hill Dr	0.15
Rose Creek Ct	0.15	Mallet Hill Ct	0.26
Rothberry Ctry Ct	0.07	McNeely Rd	0.19
Shawdow Grey Ct	0.13	Miles Park Dr	0.19
Springbrook Rd	0.2	N Lake Pointe Dr	0.09
Troon Ct	0.05	Old Clemson Rd	0.65
Unnamed St No 3(CR-104)	0.05	Rivkin Blvd	0.45
Wild Rose Ct	0.04	Roseberry Ln	0.4
Worthington Pkwy	0.21	Silver Lake Rd E	0.06
		Tallawood Ln	0.28
		Tamwood Ln	0.51
		Wildwood Park Dr	0.35
		Woodchase Ln	0.19

• PM: Alex Burton

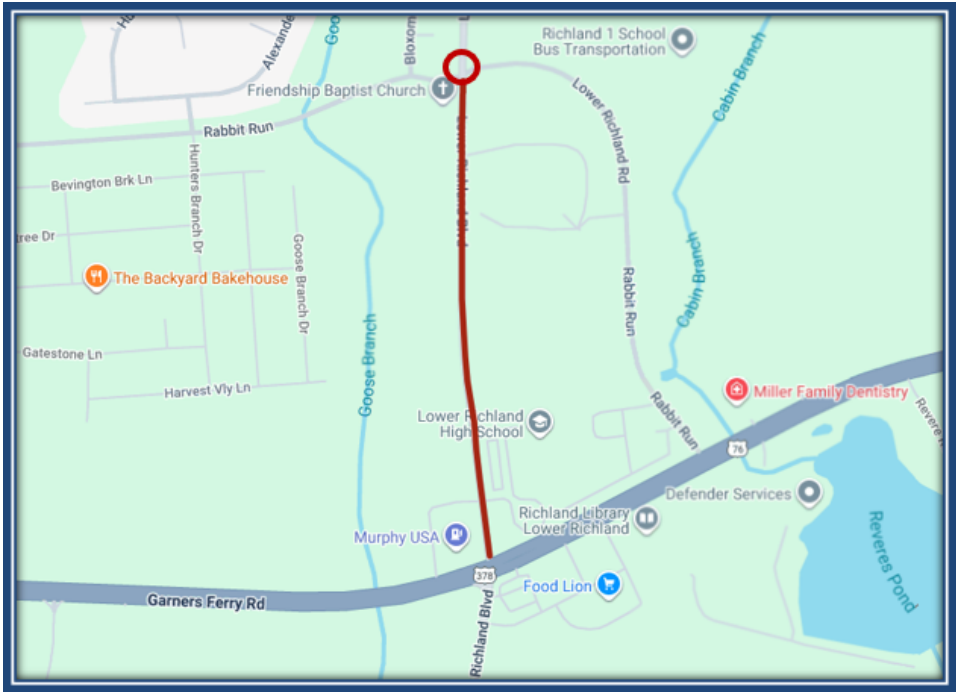
Public Status: County Council has selected the lowest bidders for this project. The contractor has been selected and has begun construction in August 2025. Construction is ongoing pending any weather delay.

LOWER RICHLAND BLVD. WIDENING

Project 279 | District 11

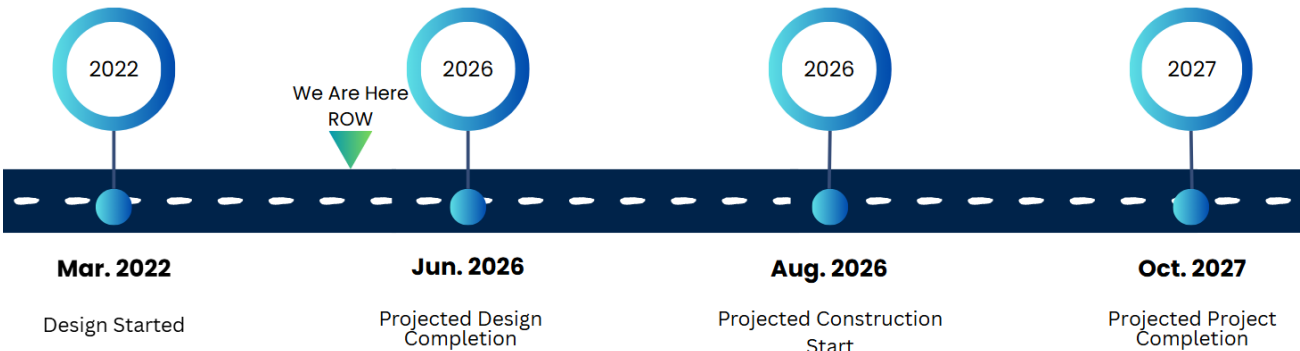
SCOPE

The project consists of widening the existing roadway to five lanes (two lanes in each direction with a 15-foot center median) from Garners Ferry Road (US 76 / 378) toward Rabbit Run (S-2089 / 404) for an approximate distance of 1300 feet. After 1300 feet, widen the existing road to three lanes (one lane in each direction with a 15-foot center median) to the intersection with Rabbit Run (S-2089 / 404). Extend the existing sidewalk along the east side of Lower Richland Boulevard to Garners Ferry Road. Provide a sidewalk on the west side of Lower Richland Boulevard from Rabbit Run to Garners Ferry Road. A roundabout will be constructed at the intersection of Lower Richland Boulevard and Rabbit Run. Improve the skew angle for the northbound approach on Lower Richland Blvd at Garners Ferry Rd.



SCDOT PIN: P038202 • Project Length: 0.60mi • PM: Ali Eliadorani • Design: Mead & Hunt

PROJECT SCHEDULE



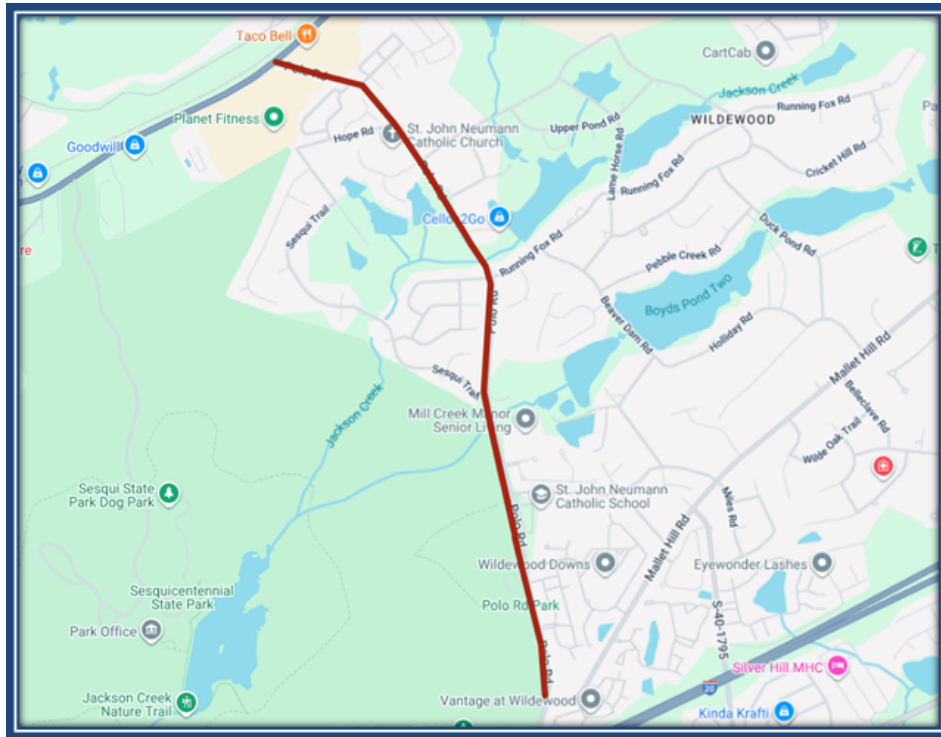
Public Status: A revised design is underway to avoid impacts to a new McDonald's site. An environmental review is underway to determine if the revised design will impact wetlands. All title work is complete. Utility design is underway. 10 tracts will need to be acquired. 2 permissions are anticipated. 5 offers have been made. Final construction plans at 95% completion.

POLO ROAD WIDENING

Project 282 | Districts 8, 9, 10

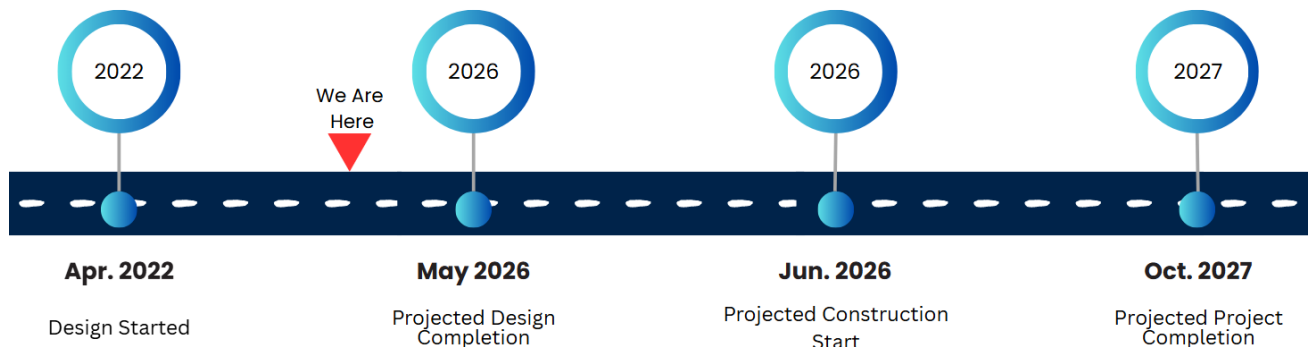
SCOPE

The proposed scope recommends a two-lane widened roadway from approximately 200' south of the intersection with Two Notch Road to Mallet Hill Road with bicycle and pedestrian accommodations. The scope provides intersection turn lane improvements at four intersections (Hope Road, Running Fox Road, Miles Road, and south bound portion of Mallet Hill Road), and will include bike lanes and 5' sidewalks. Traffic signals will be improved either by upgrading or modifications to existing signals.



SCDOT PIN: P038201 • Project Length: 1.90mi • PM: Ali Eliadorani • Design: Cox & Dinkins, Inc.

PROJECT SCHEDULE



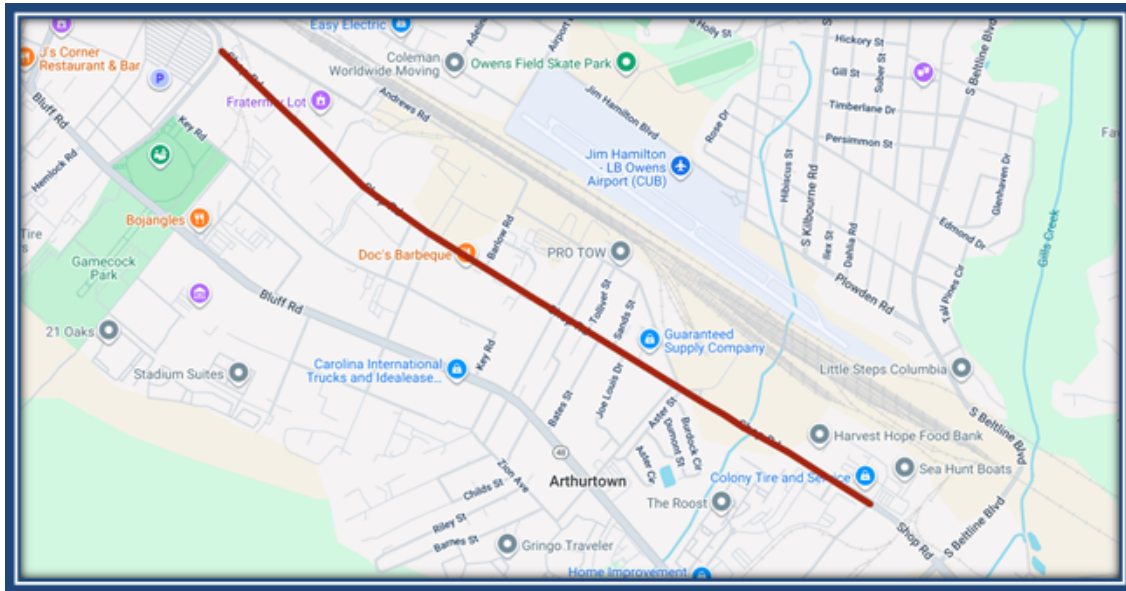
Public Status: Revising ROW plans to reflect the SCDOT comments and submitting back to SCDOT by COB 10/30/25. Need SCDOT ROW plan approval to apply for USACE Permit. All title work is complete. Waiting on signed ROW plans before beginning to acquire new ROW permissions.

SHOP ROAD WIDENING

Project 283 | Districts 10

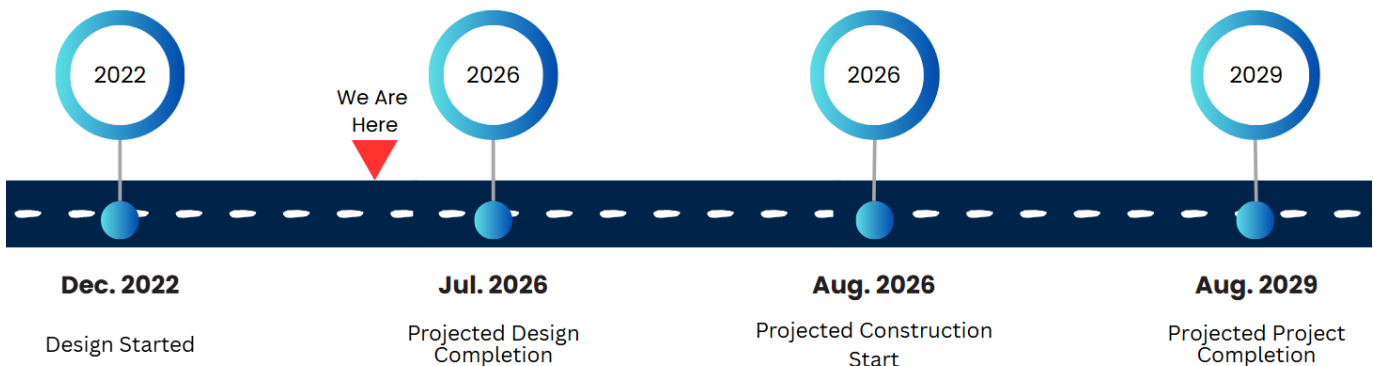
SCOPE

The project consists of widening the existing roadway to five lanes (two lanes in each direction with a 13-foot center median) with 5' bike lanes, curb and gutter, and sidewalks on both sides of the road from the intersection with George Rogers Blvd. toward Mauney Drive for an approximate distance of 2.2 miles. No improvements will be done to the roadway at the intersection with George Rogers Blvd.



SCDOT PIN: P028862 • Project Length: 2.50mi • PM: Ali Eliadorani • Design: Mead & Hunt

PROJECT SCHEDULE



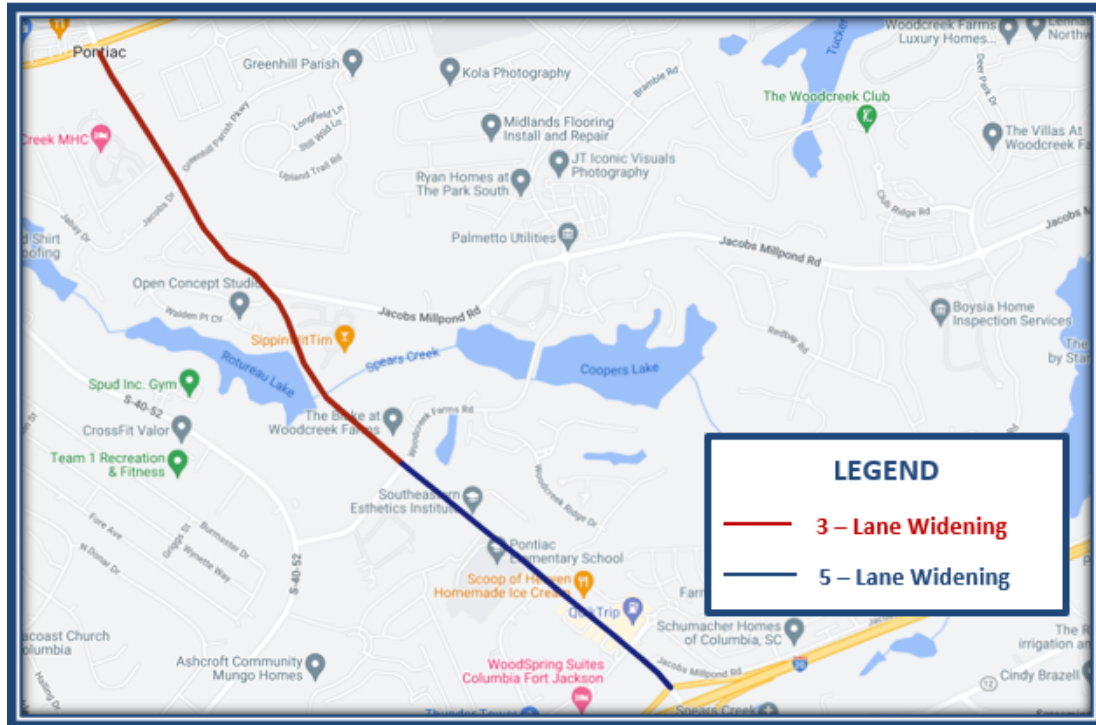
Public Status: Updated ROW plans and submitted to SCDOT on 10/2/25. Will begin ROW acquisition once approval from SCDOT. Phase II Environmental Site Assessment has been complete. Utility relocation plans have been received from the utility providers. All ROW title work is complete. Waiting on signed ROW plans before beginning to acquire new ROW and permissions. Sent updated plans to Norfolk Southern in May 2025 and waiting their review to determine if a new Preliminary Engineering agreement is needed.

SPEARS CREEK CHURCH ROAD WIDENING

Project 284 | Districts 9, 10

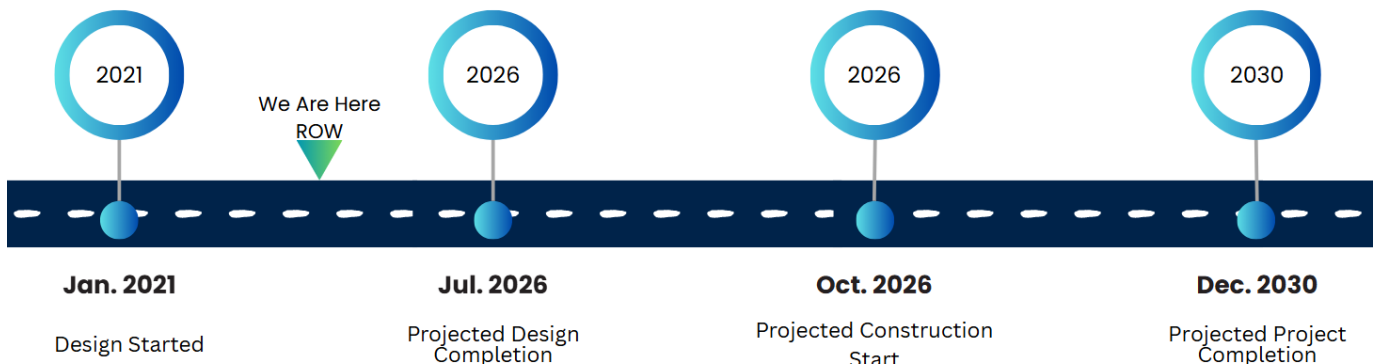
SCOPE

The project will consist of potential improvements along the existing roadway from North of the intersection with Two Notch Road (US 1) and just before the westbound I-20 entrance/exit ramps, for a total length of approximately 2.3 miles. From Two Notch Rd to Earth Rd is 3-lane, from Earth Rd to I-20 is 5-lane.



SCDOT PIN: P031471 • Project Length: 2.3mi • PM: Ali Eliadorani • Design: Holt Consulting, Inc.

PROJECT SCHEDULE



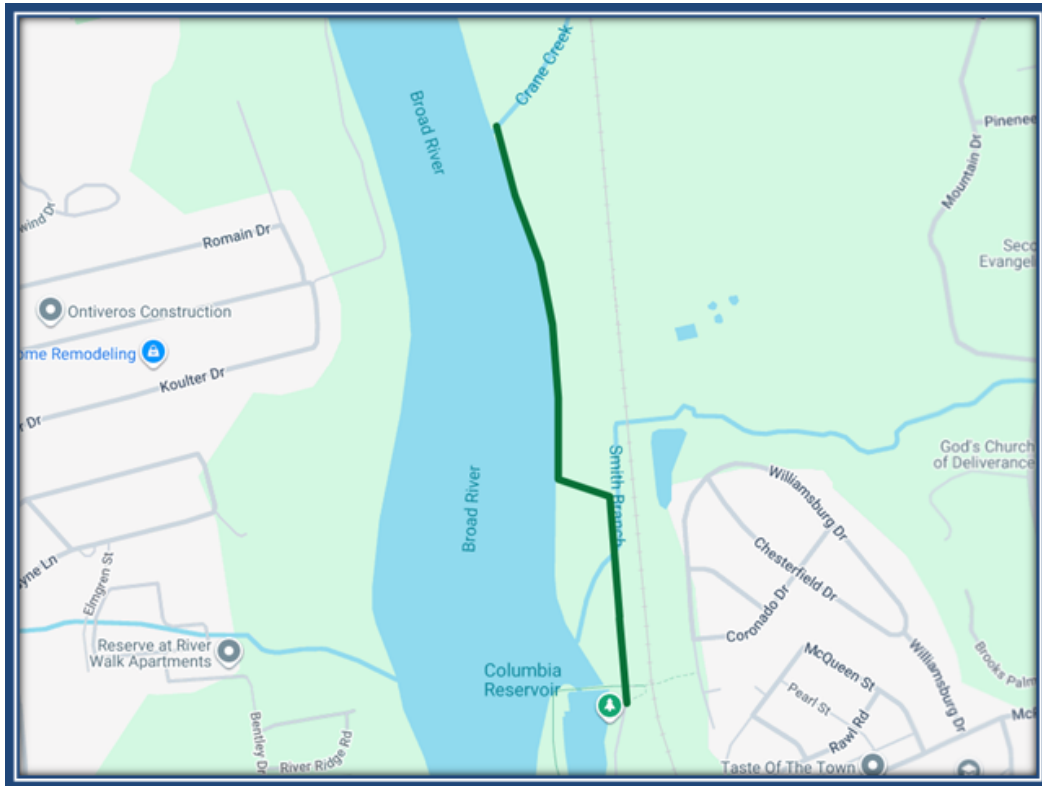
Public Status: Final construction plans submitted to SCDOT (Project Wise) on 9/5/25. Utility coordination remains ongoing. Preparation of utility agreements, final reports, no-cost letters, and utility relocation plans utility special provision preparation. ROW total parcels 45, twenty-seven (27) offers made. Two (2) secured fee deeds and two (2) secured permissions.

CRANE CREEK GREENWAY

Project 133 | District 4

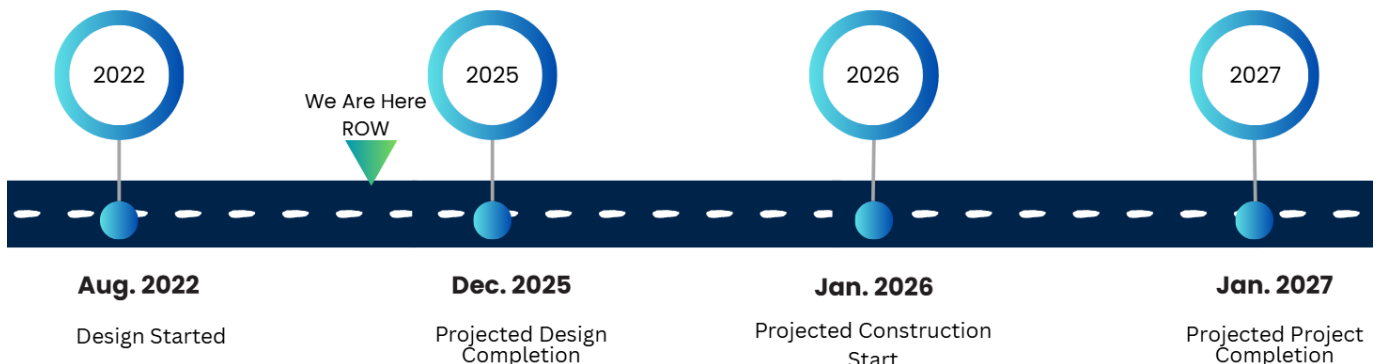
SCOPE

Project scope is to design a recreational greenway from the Columbia canal diversion dam (headgates) extending north along the west side of the Broad River across Smith Branch, then turn toward the edge of Broad River and continue north along the river's edge crossing over Crane Creek and terminating just north of Crane Creek. Design a bridge across Smith Branch to carry City of Columbia specified vehicles and pedestrian crossing over Crane Creek.



Project Length: 0.76 mi • PM: Ali Eliadorani • Design: Chao & Associates, Inc.

PROJECT SCHEDULE



Public Status: The plans are approved by the City of Columbia. Construction schedule conflicts with other concurrent projects (by City of Columbia) near Crane Creek Greenway project. In the process of negotiating with a property owner for staging area. If resolved, the project should be ready for bidding. The navigable waters permit is pending.

JACKSON CREEK GREENWAY

District 3

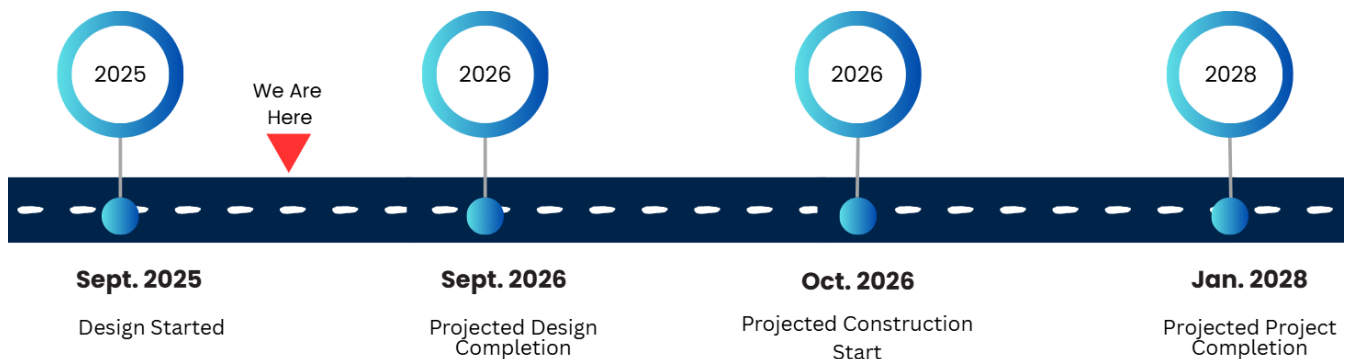
SCOPE

This proposed project will consist of a greenway that extends from North Trenholm Road Extension and meandering along a route to be determined generally following Jackson Creek and terminating at Trenholm Road near Decker Boulevard. Total length of the greenway is proposed to be 1.3 miles.



Project Length: ~1.3 mi • PM: Dr. Ali Eliadorani • Design: Chao & Associates

PROJECT SCHEDULE



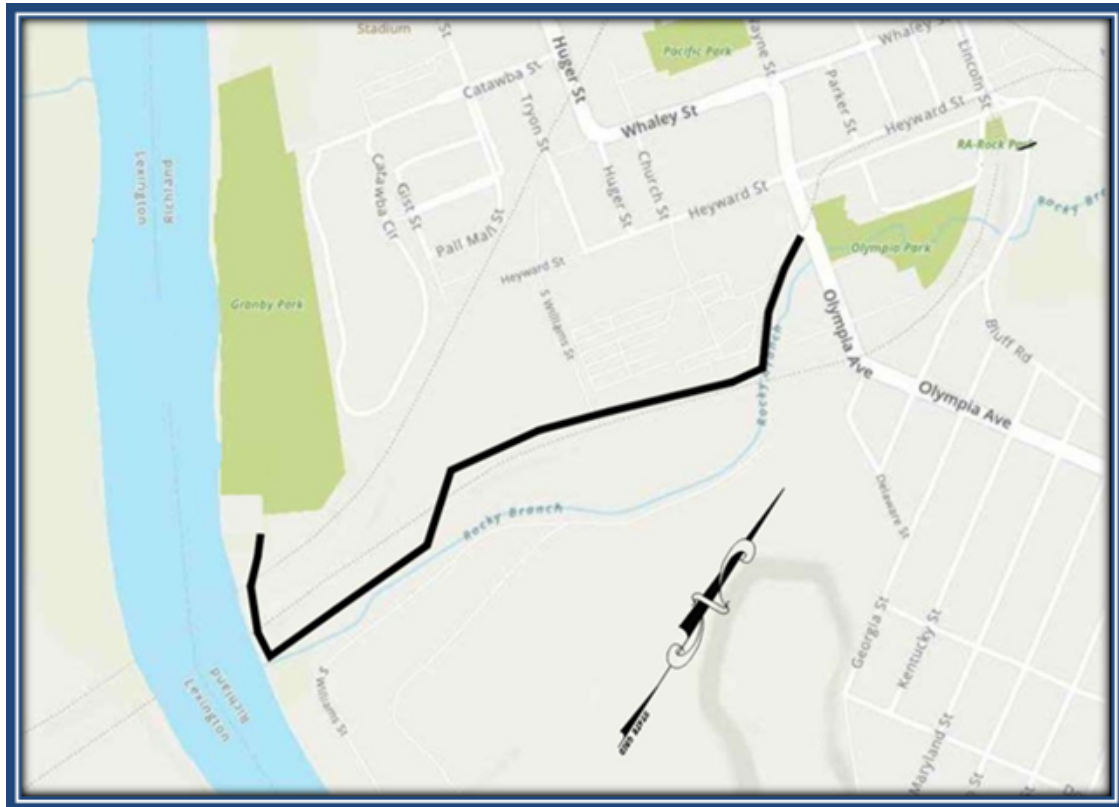
Public Status: A public information meeting took place on July 24, 2025. There were a total of 33 meeting participants 17 left comments. Next steps to perform land surveying. However, one property owner who controls a majority of the property that the greenway would impact does not want us on his property. We are currently in the process of negotiating with the property owner.

SMITH ROCKY BRANCH GREENWAY

Project 143 | Districts 5, 10

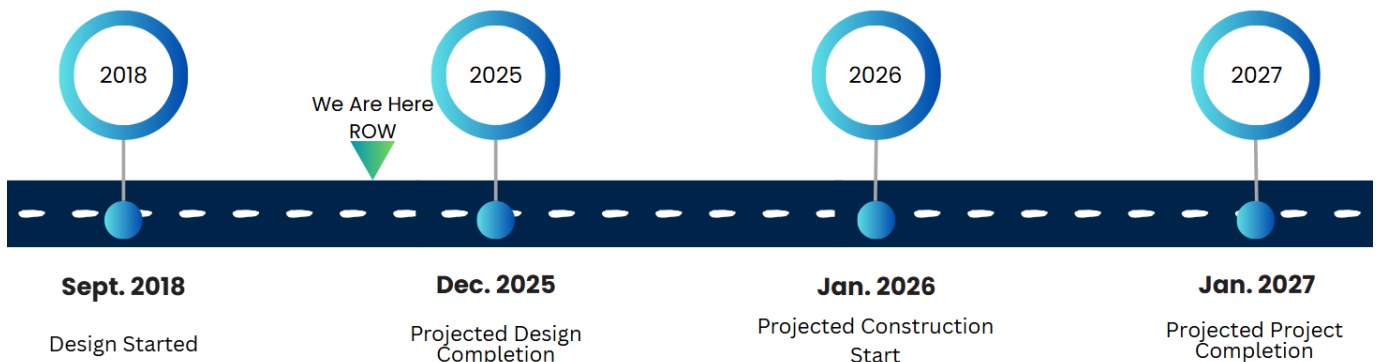
SCOPE

The project will extend on the north side of Rocky Branch from Olympia Avenue to the Granby Park greenway. The project will implement bicycle and pedestrian accommodations for approximately four thousand (4,000) LF of greenway with boardwalks and supporting facilities.



Project Length: ~0.8mi • PM: Ali Eliadorani • Design: Holt Consulting, Inc.

PROJECT SCHEDULE



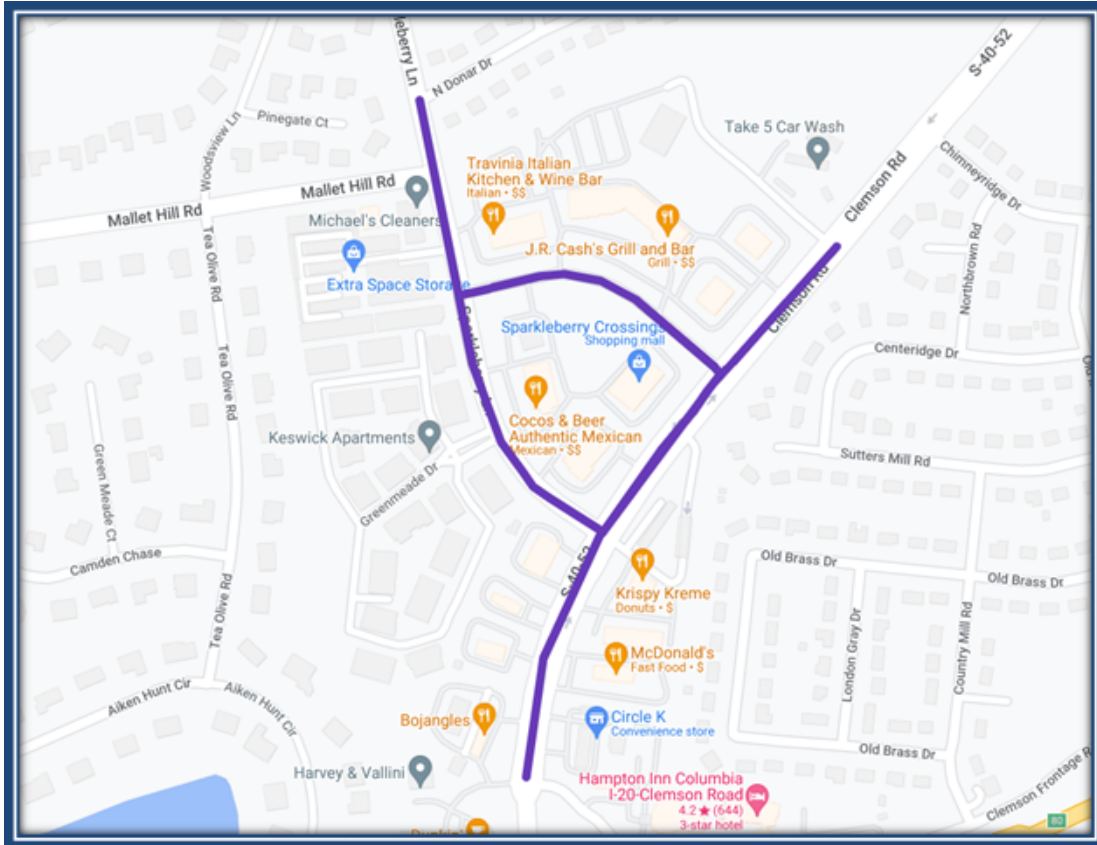
Public Status: The final plans are approved by the City of Columbia. The outside council is assisting with a proposed adjustment to the restrictive covenant on the Vulcan/CSX Property and Dominion Property.

CLEMSON ROAD AND SPARKLEBERRY LN. INTERSECTION

Project 295 | Districts 9, 10

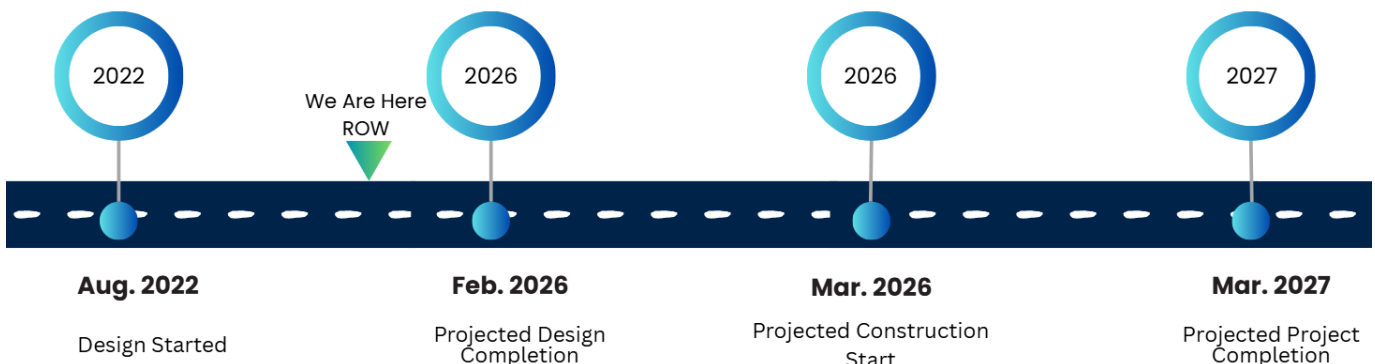
SCOPE

The proposed scope recommends improvements to the Clemson Road and Sparkleberry Lane intersection to increase intersection capacity. The project limits along Clemson Road begin at the Corporate Park Drive/Frontage Road Intersection and end at Sparkleberry Crossing Road intersection and the limits along Sparkleberry Lane begin at Clemson Road and end at Mallet Hill Drive.



SCDOT PIN: P029311 • PM: Ali Eliadorani • Design: Holt Consulting

PROJECT SCHEDULE



Public Status: ATP for ROW issued by SCDOT on 8/12/25. Final roadway, hydro, bridge, and geotechnical design are ongoing. Stormwater appurtenances are being reviewed against potential utility conflicts to minimize and/or avoid conflicts. ROW plans are being reviewed by the utility coordination team to identify conflicts. Permissions, initial contact and title work is complete. Waiting on signed ROW plans before their review to determine if a new preliminary engineering agreement is needed.

GILLS CREEK GREENWAY

Project 136 | District 6

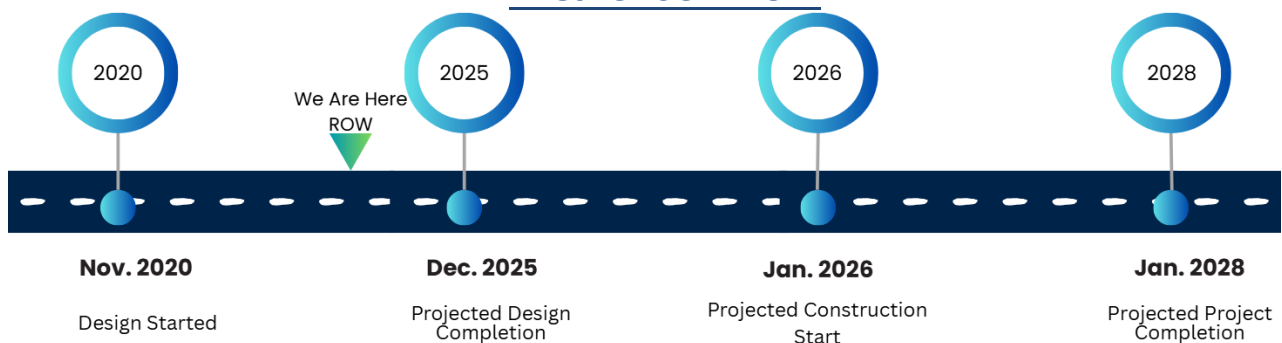
SCOPE

The scope of this project was identified in Phase 1 (concept phase) of this project, and was based on public and stakeholder input, impact studies, and costs. Phase 2 scope includes approximately two thousand five hundred (2,500) linear feet of a greenway and trail with boardwalks and supporting facilities that extend along Gills Creek from S-2205 (Crowson Rd.) to S-407 (Mikell Lane).



Project Length: 1.0 mi • PM: Ali Eliadorani • Design: Holt Consulting Company, LLC

PROJECT SCHEDULE



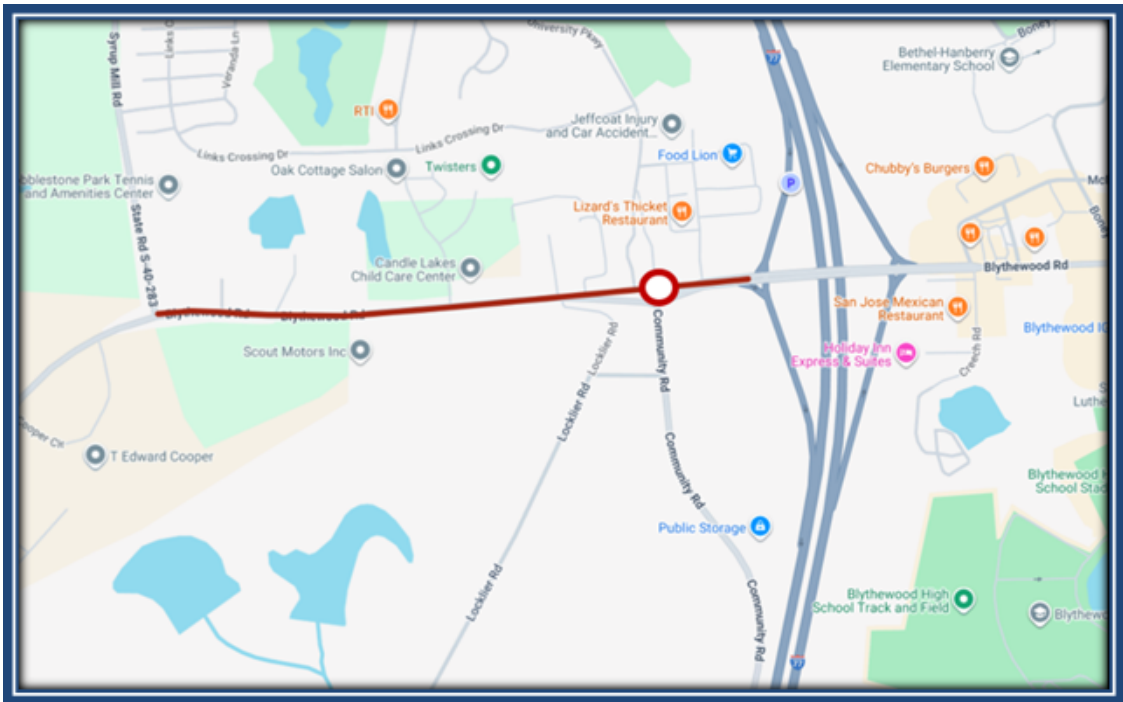
Public Status: The pavement marking alternative has been discussed with Richland County and the City of Columbia. A path forward has been determined and the design team has begun and redesigned. Title research, property appraisals, and discussion with property owners for the three primary tracts are being finalized. The appraisal for Ms. Gibbons property will be reviewed by the Appraisal Reviewer and/or the County to proceed with acquisition of the property.

BLYTHEWOOD ROAD WIDENING

Project 273 | District 2

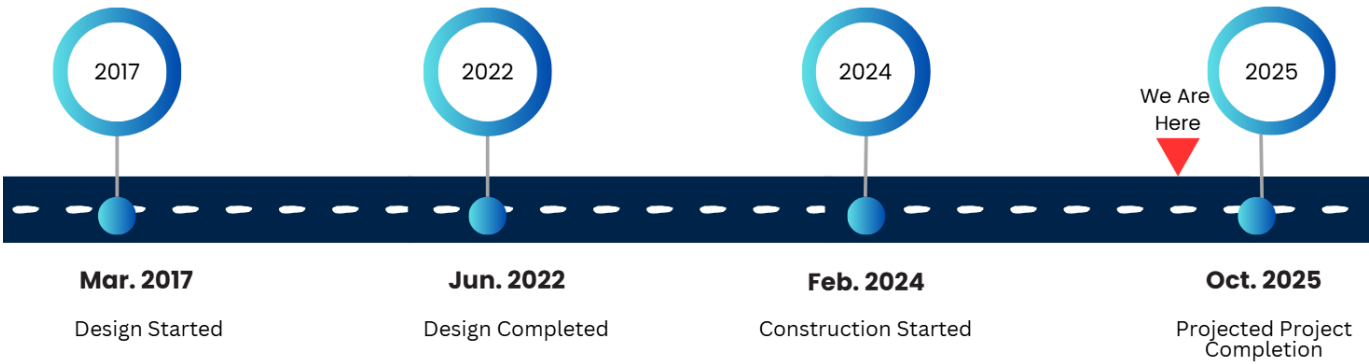
SCOPE

The proposed scope recommends a 5-lane (4 travel lanes with a center turn lane improvement from I-77 west to Syrup Mill Road. Provisions for bicycle and pedestrian accommodation are proposed through construction of offset, shared-use paths. This project also includes a double-lane roundabout at the intersection of Community Road and Cobblestone. Leftover funds from Blythewood Area Improvements will be moved over to cover the shortage on this project once approved by County Council.



SCDOT PIN: P030152 • Project Length: 0.80mi • PM: Michael Green • Design: Parrish & Partners, LLC

PROJECT SCHEDULE



Public Status: The project has been awarded to Cherokee contractors and construction has begun. Cherokee is currently pouring the truck apron for the roundabout on the North side of the project with asphalt paving to follow. Once paving is complete we will begin building the detention pond on the North side, which will be our last item to complete.

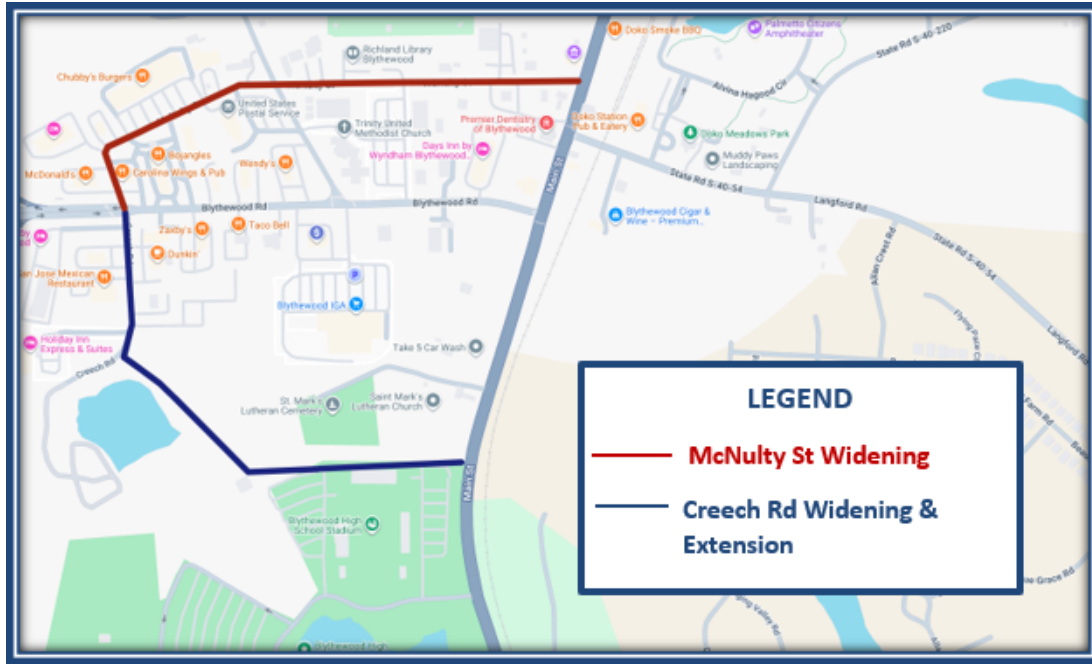
BLYTHEWOOD ROAD AREA IMPROVEMENTS

Project 274 | District 2

SCOPE

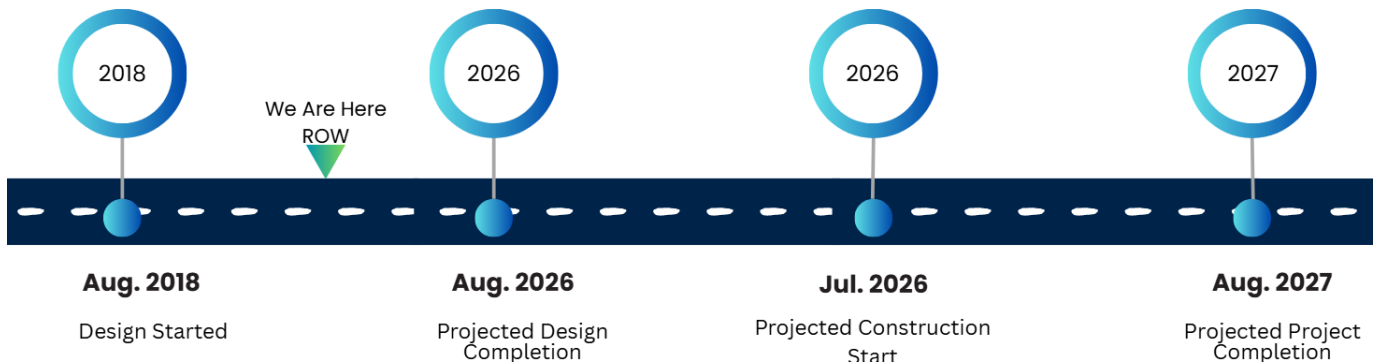
The proposed scope recommends roadway improvements in the Blythewood Road area specific to a prioritized listing as provided by the Town of Blythewood.

- Priority #1- Widen and improve McNulty Street from Main Street to Blythewood Road
- Priority #2- Widen, extend and improve Creech Road from Blythewood Road to Main Street



SCDOT PIN: P038205 • Project Length: 2.00 mi • PM: Michael Green • Design: Parrish & Partners, LLC

PROJECT SCHEDULE



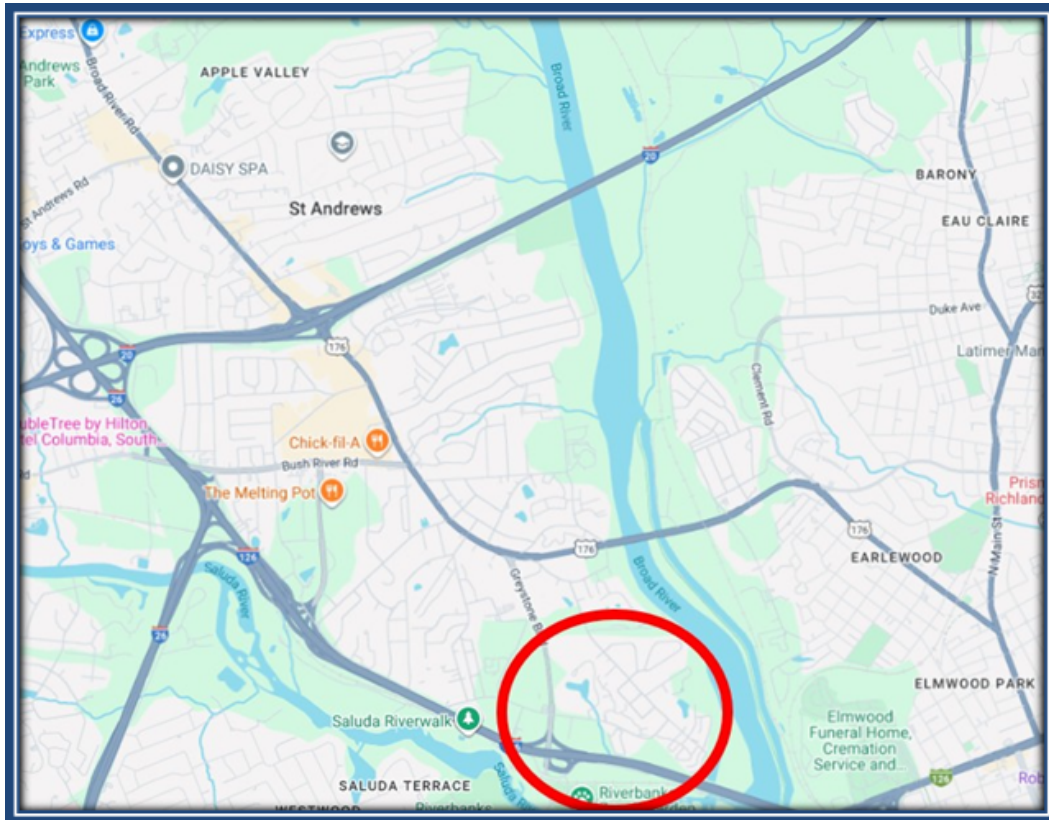
Public Status: Creech Rd: Preliminary plans 100%, ROW plans 99%, construction plans 95%. McNulty St: Preliminary plans 100%, ROW plans 99%, construction plans 95%. We have obtained the encroachment permit for Creech Road and we are working on attaining the ATP for construction from the SCDOT on McNulty Road. We are currently in the right of way phase on both projects.

BROAD RIVER CORRIDOR NIP

Project 330 | Districts 2, 4, 5

SCOPE

The scope of the proposed neighborhood improvement project(s) will be determined in Phase 1 (concept phase) of this project. Project(s) and scope options will be selected directly from the approved Richland County Neighborhood Master Plan and refined based upon public and stakeholder input and available funding.



PM: Michael Green • Design: Parrish & Partners, LLC

PROJECT SCHEDULE



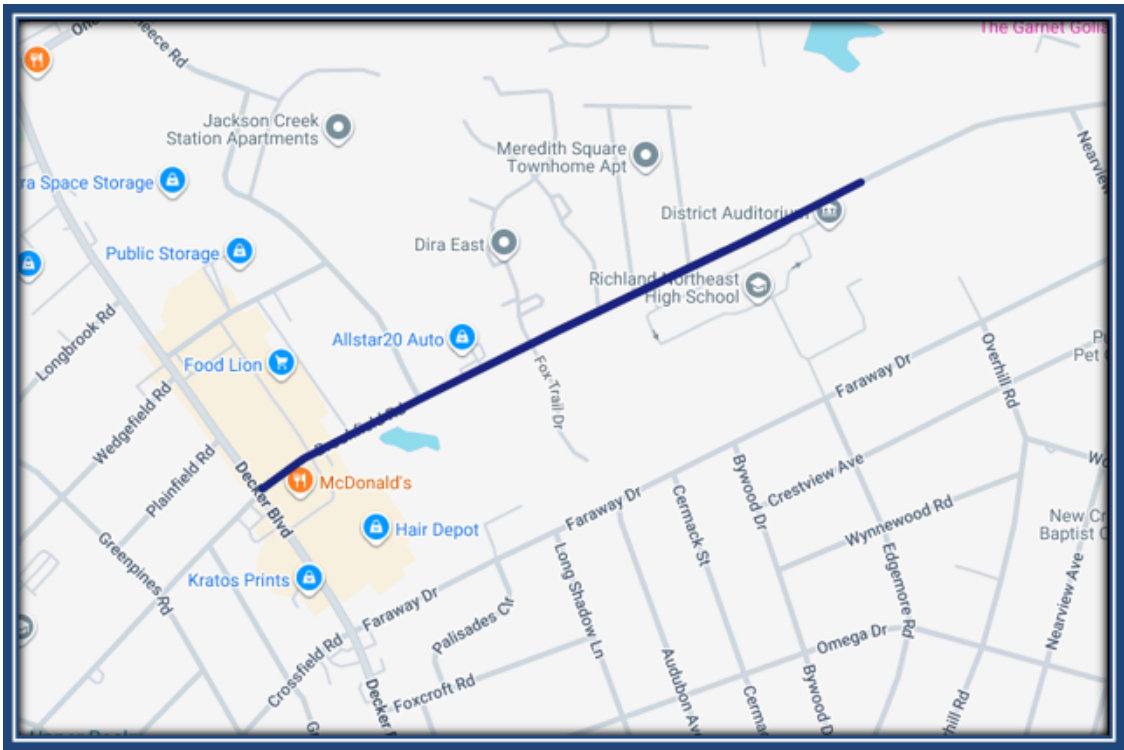
Public Status: The concept report was completed on April 8, 2019 and approved by the County Council in May 2019. final right of way plans were approved by SCDOT. We are currently addressing comments from SCDOT on the project and these comments will be addressed when we submit the construction set of plans to SCDOT for approval.

DECKER\WOODFIELD NIP Brookfield

Project 326 | Districts 3, 8, 10

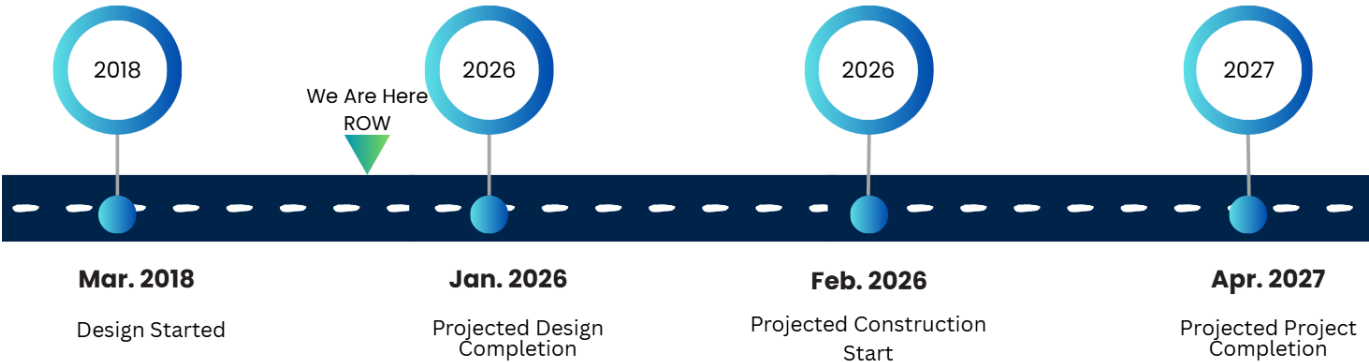
SCOPE

The scope of the proposed neighborhood improvement project was determined in Phase 1 (concept phase) of this Project. The project scope was selected directly from the approved Richland County Neighborhood Master Plan and refined based on public and stakeholder input and available funding. The Brookfield road project begins at Decker Blvd and traverses .66 miles along Brookfield road; The project consists of adding a 5 ft sidewalk along Brookfield road.



Project Length: .66 mi • PM: Michael Green • Design: Holt Consulting, Inc.

PROJECT SCHEDULE



Public Status: On Brookfield Road, we are in the right of way phase with several tracts needing to move to condemnation. Once we have all of the right of way we need we can move to construction.

DECKER\WOODFIELD NIP Hunt Club Rd

Project 326 | Districts 3, 8, 10

SCOPE

The scope of the proposed neighborhood improvement project was determined in Phase 1 (concept phase) of this Project. The project scope was selected directly from the approved Richland County Neighborhood Master Plan and refined based on public and stakeholder input and available funding. The Hunt Club road project begins at O'Neal court and runs to Chatsworth road; the project is .5 miles long and consists of a 5 ft wide sidewalk along the length of the project.



Project Length: .5mi • PM: Michael Green • Design: Holt Consulting, Inc.

PROJECT SCHEDULE



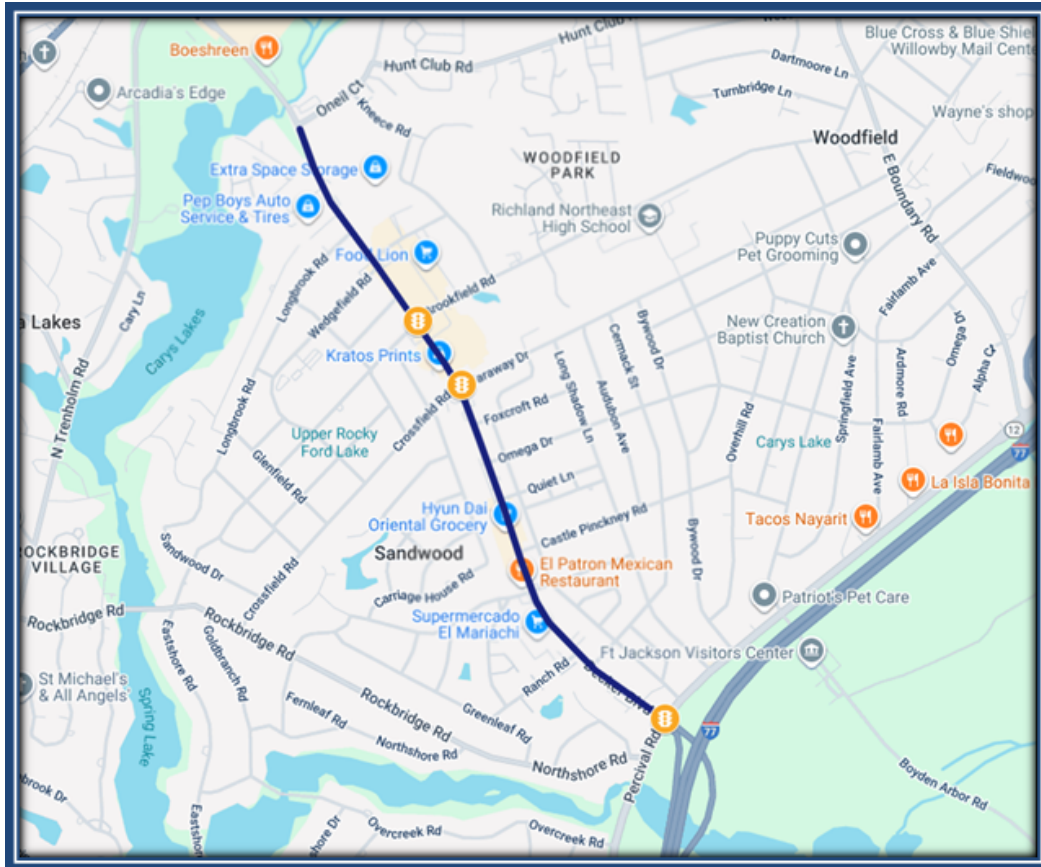
Public Status: On Hunt Club Rd our designer has submitted an estimate for project costs, the estimate has been reviewed by OSBO and a goal of 12% has been set. Procurement has reviewed the project files and the project has been advertised.

DECKER\WOODFIELD NIP Decker Intersections

Project 326 | Districts 3, 8, 10

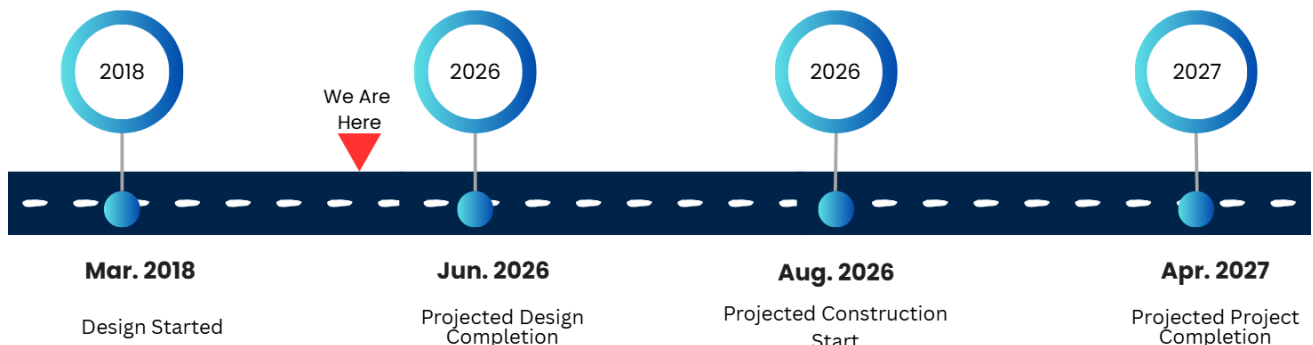
SCOPE

The scope of the proposed neighborhood improvement project was determined in Phase 1 (concept phase) of this Project. The project scope was selected directly from the approved Richland County Neighborhood Master Plan and refined based on public and stakeholder input and available funding. The Decker Signal Project begins at O'Neal Court and includes traffic signal enhancements at Brookfield road, Faraway drive, and Percival road.



Project Length: .1 mi • PM: Michael Green • Design: Holt Consulting, Inc.

PROJECT SCHEDULE



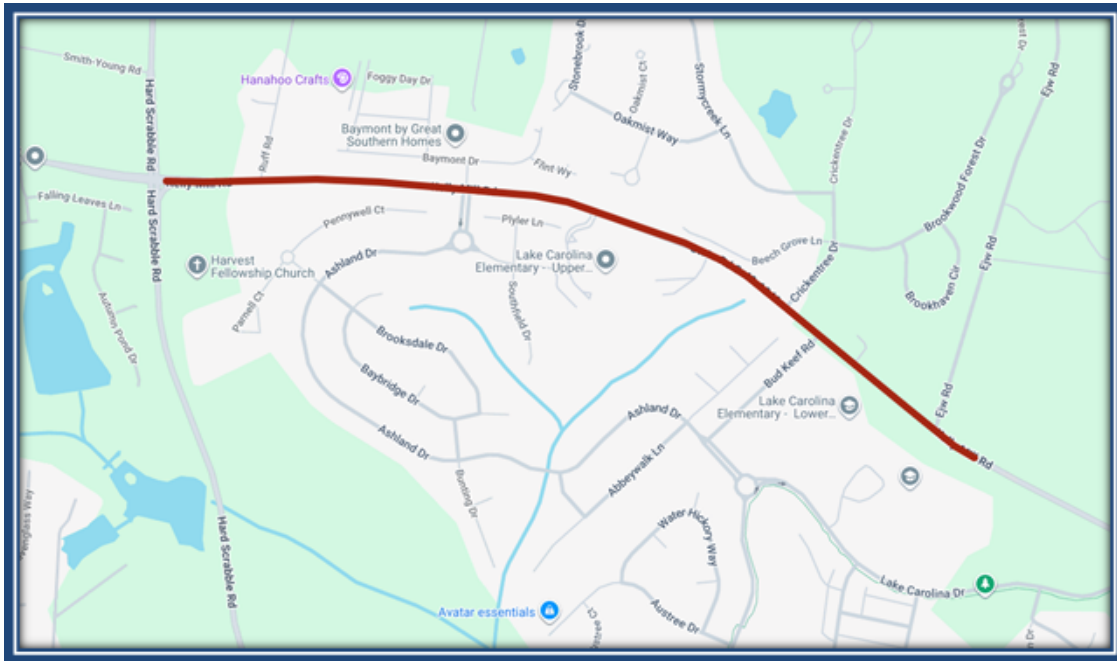
Public Status: The encroachment permit for the signals has been reviewed by SCDOT, we have received comments from SCDOT and our OET is making changes to the drawings to address these comments. There are several changes to the plans because SCDOT has already performed some of the work listed in the plans.

KELLY MILL ROAD

District 9

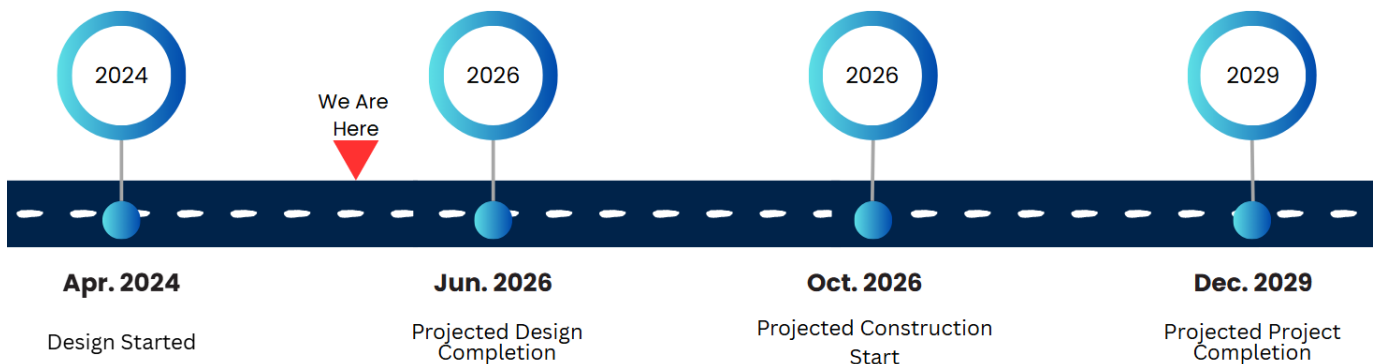
SCOPE

The proposed scope recommends widening the current roadway alignment from two lanes to three lanes (This new alignment starts at the intersection at with Hard scrabble road and extends 1.2 miles along Kelly Mill road), along with adding sidewalk on both sides of the roadway for pedestrian access to Lake Carolina Elementary School & Kelly Mill Middle school.



SCDOT: TBD • Project Length: 1.2 mi • PM: Michael Green • Design: Parish & Partners

PROJECT SCHEDULE



Public Status: Our OET submitted a scope and fee for design services. The County has received and executed the design fee and OET has begun work on the plans. ROW plans have been submitted to SCDOT for review. We have reviewed comments from the public meeting and are incorporating the comments from the meeting into the plans for approval by SCDOT.

SUNSET DRIVE SIDEWALK

Project 187 | District 4

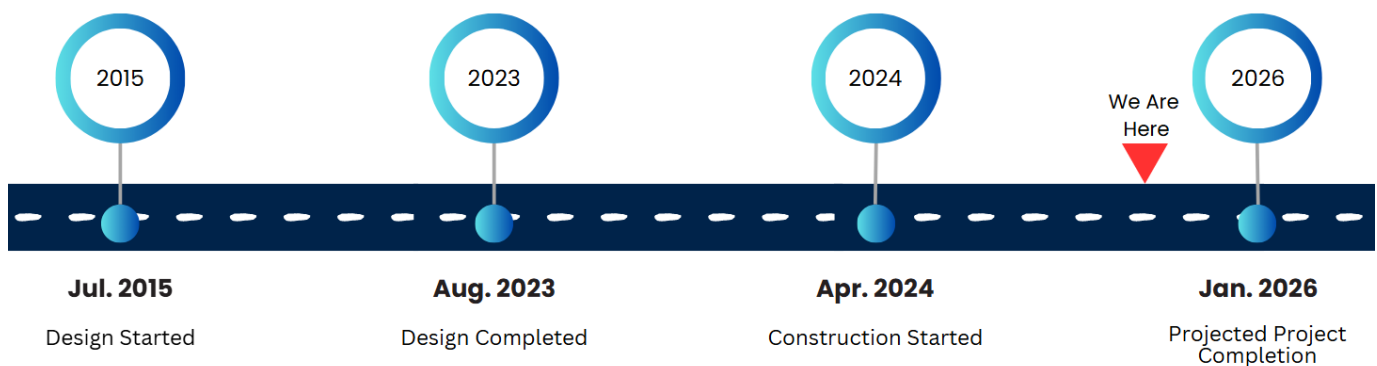
SCOPE

Project consists of a 5 ft. wide sidewalk along the north side of Sunset Drive from River Drive to Elmhurst Road.



SCDOT: P029406 • Project Length: 0.75 mi • PM: Michael Green • Design: Mead & Hunt

PROJECT SCHEDULE



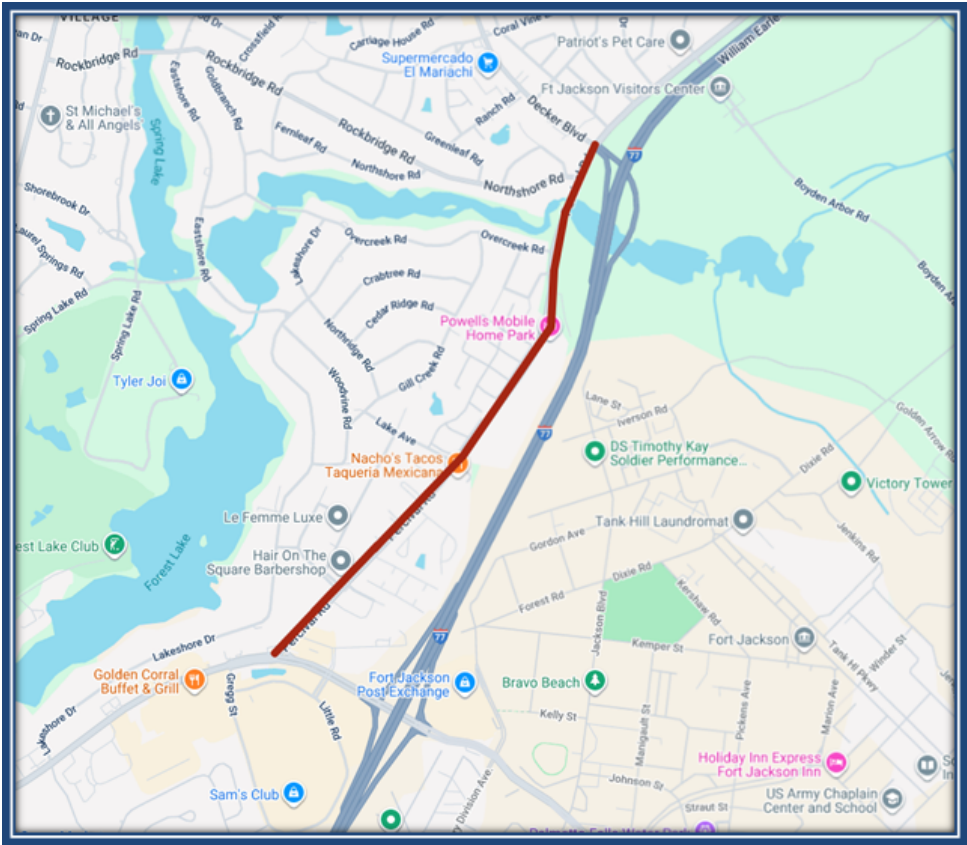
Public Status: The project has been bid out and awarded. Utility relocations are complete and the contractor has finished laying the waterline. Waterline installation is complete and the roadway has been opened up to traffic. We have placed all of the curb and gutter and sidewalk on the project and the retaining wall on tract 28 is complete. We are looking to have a ribbon cutting soon.

PERCIVAL ROAD SIDEWALK

Project 178 | Districts 6, 8, 10

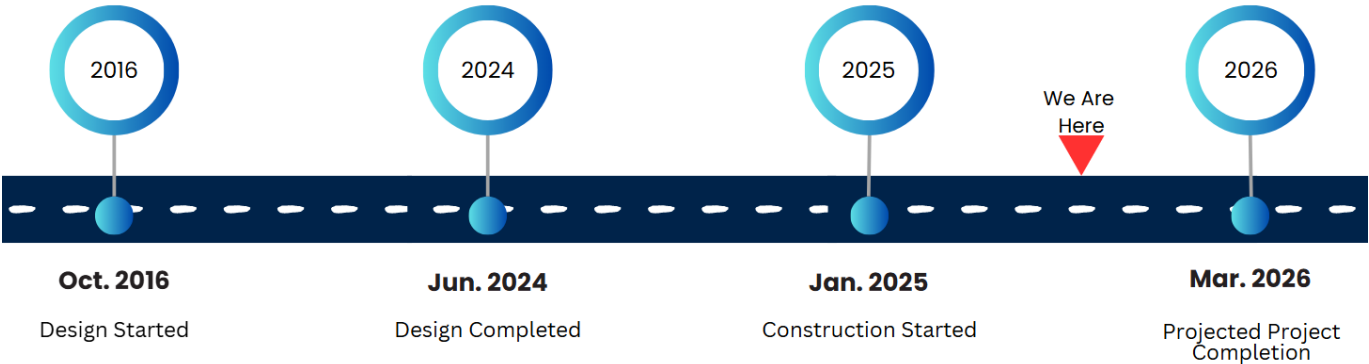
SCOPE

Project consists of a 5 ft. wide concrete sidewalk on one side along Percival Road from Forest Drive to Decker Boulevard.



Project Length: 1.5 mi • PM: Michael Green • Design: Holt Consulting

PROJECT SCHEDULE



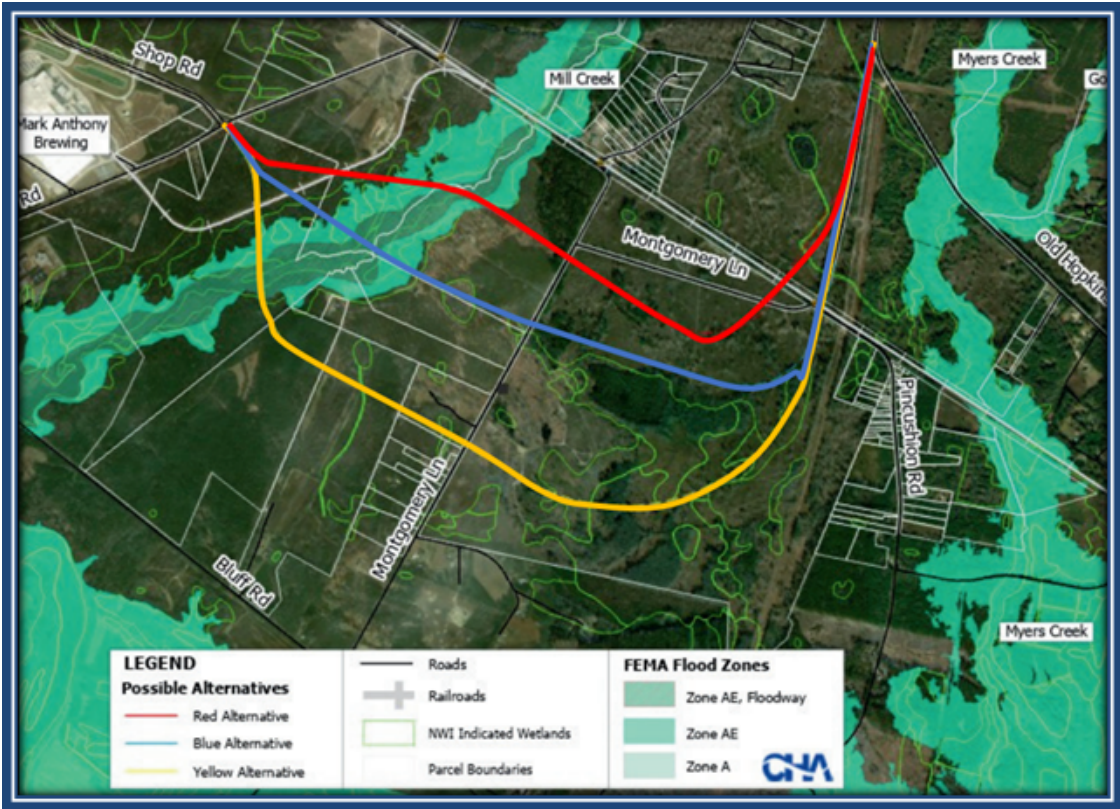
Public Status: The project has been awarded, clearing and grubbing is complete and erosion control measures have been installed. The contractor is continuing to pour sidewalk. The mucking operation is complete, and 90% of the guardrail has been installed. Next week the contractor will be working on change order items.

SHOP ROAD EXTENSION PHASE 2

Project 136 | District 10

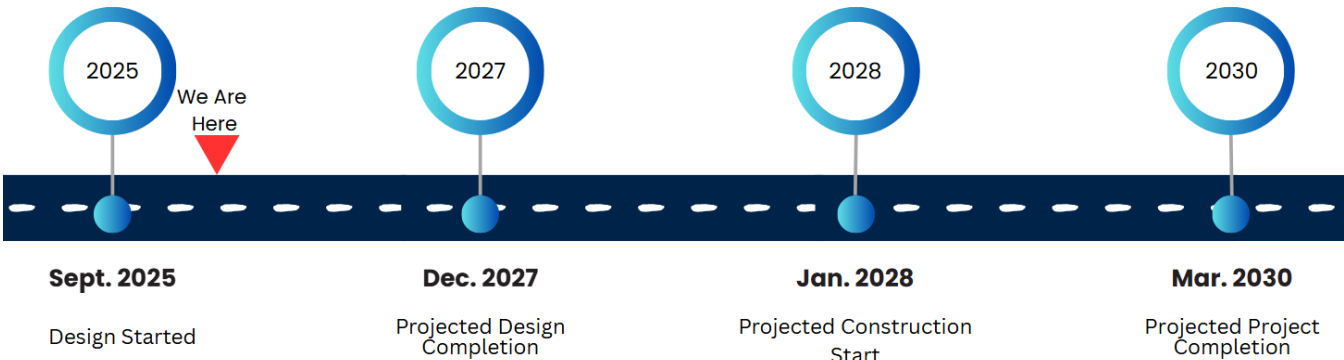
SCOPE

The proposed descope includes proceeding with Alternate 4 from Shop Road Ext. Ph. 1 to Montgomery Lane. Then allow traffic to continue on Montgomery. Also, perform any needed intersection improvements along Montgomery \Old Hopkins, and improve safety at existing railroad crossing.



Project Length: 1.1 • PM: Michael Green •Design: CHA

PROJECT SCHEDULE



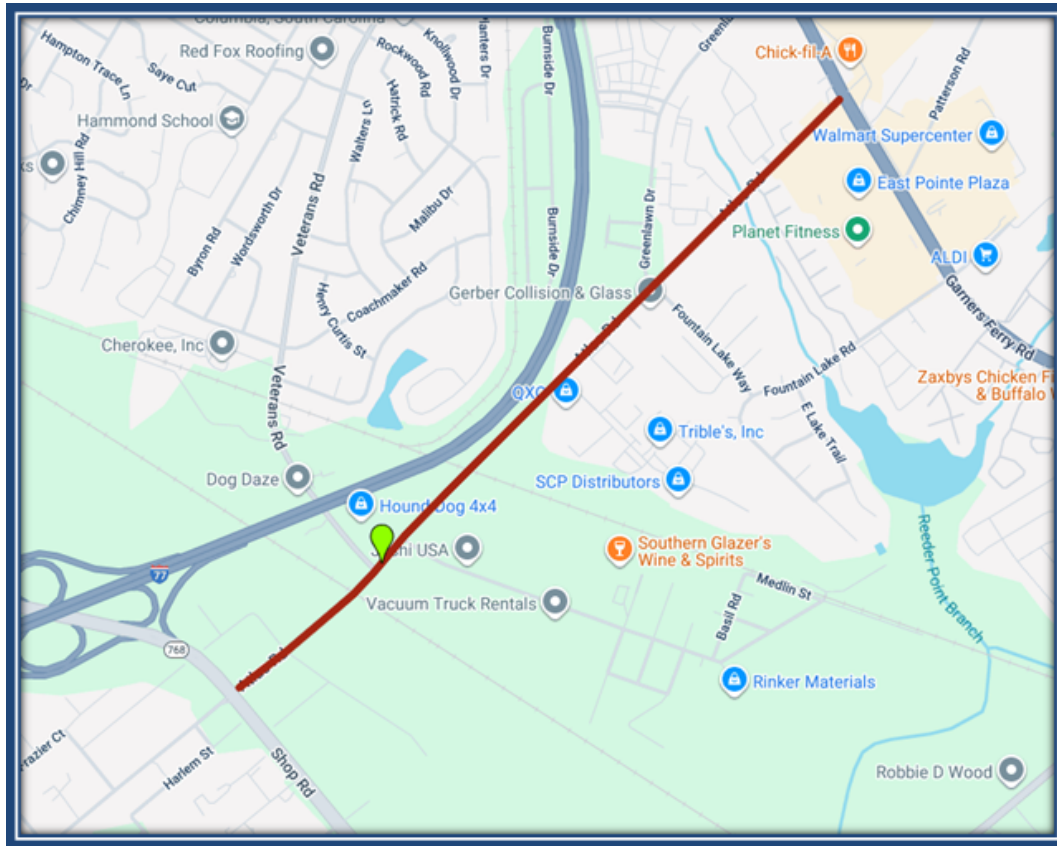
Public Status: We held a PIM meeting in April 2025 and presented 3 routes to connect from Shop Road to Montgomery Road. From that meeting the overwhelming choice was the red route (there were three choices:red, yellow, and blue route). Our designer has moved forward with the blue route and is in the preliminary design phase.

ATLASROAD WIDENING PHASE 1A - UTILITIES

Project 271 | Districts 10, 11

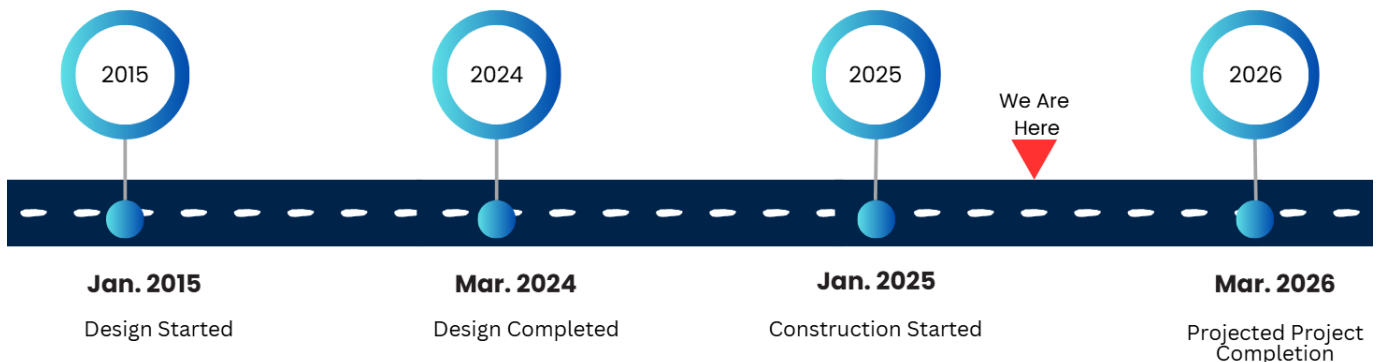
SCOPE

The widening of Atlas Road from 2 lanes to 5 lanes between Shop Road and Garners Ferry Road. Phase 1A covers all utility relocation work.



SCDOT PIN: P029310 • Project Length: 1.73 mi • PM: Jeff McNesby • Design: Cox & Dinkins, Inc.

PROJECT SCHEDULE



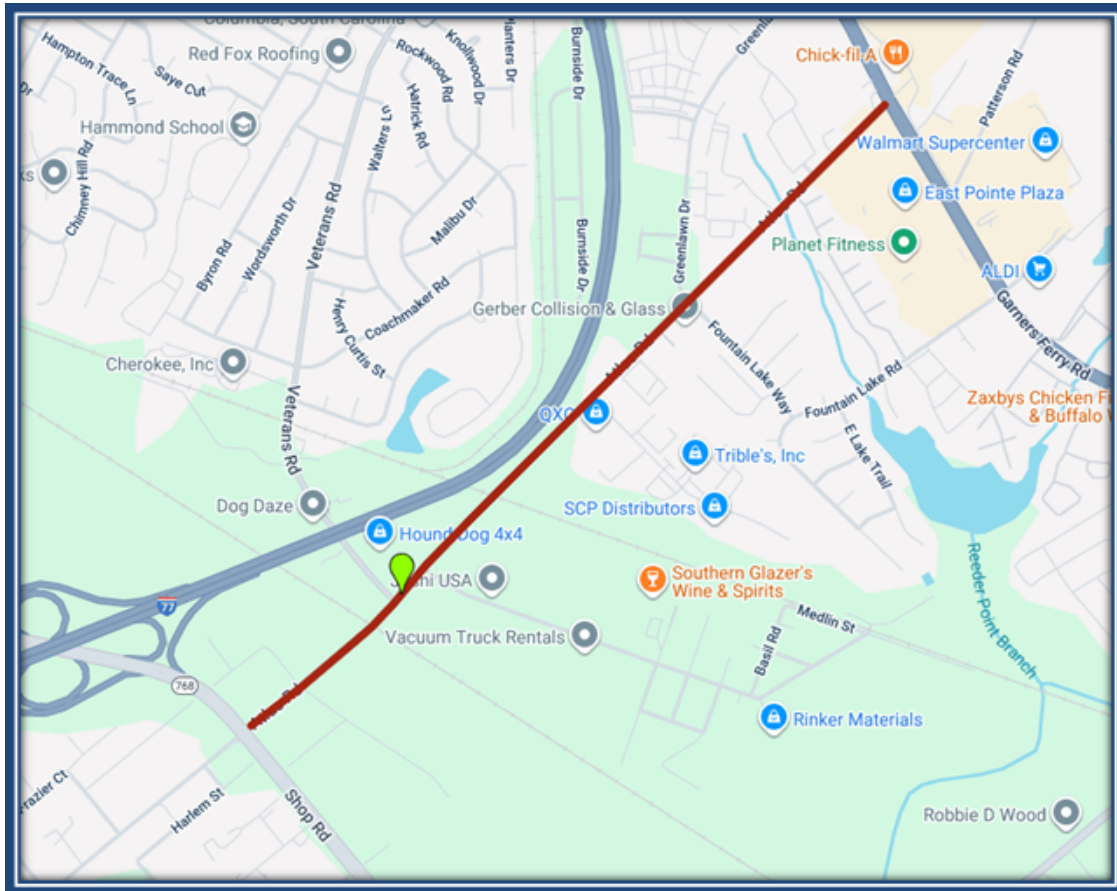
Public Status: Richland County issued the NTP on November 11, 2024 and has an estimated date for completion of March 16, 2026. We believe that water and sewer relocations will be in place by the end of January 2026. The remaining items are expected to meet the March 16, 2026 completion date.

ATLAS ROAD WIDENING PHASE 1B-ROADWAY

Project 271 | Districts 10, 11

SCOPE

The widening of Atlas Road from 2 lanes to 5 lanes between Shop Road and Garners Ferry Road. Project will include 2 bike lanes, curb and gutter and two sidewalks.



SCDOT PIN: P029310 • Project Length: 1.73 mi • PM: Jeff McNesby • Design: Cox & Dinkins, Inc.

PROJECT SCHEDULE



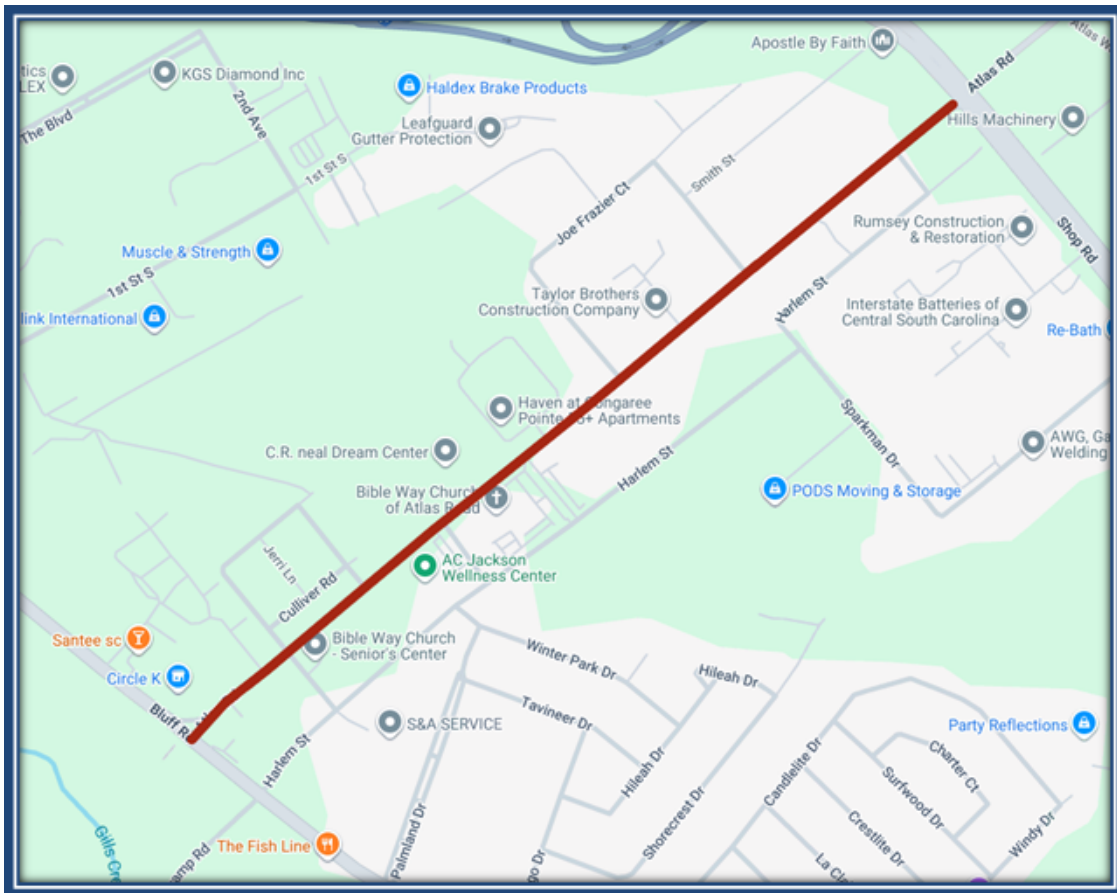
Public Status: Construction will start once all work is completed between Shop Road and the railroads to ensure that the awarded contractors are not in conflict with each other.

ATLAS ROAD WIDENING PHASE 2

Project 271 | Districts 10, 11

SCOPE

The widening of Atlas Road from 2 lanes to 3 lanes between Bluff Road and Shop Road. Improvements will include 2 bike lanes, curb and gutter and 2 sidewalks.



SCDOT PIN: P029310 • Project Length: 1.73 mi • PM: Jeff McNesby • Design: Cox & Dinkins, Inc.

PROJECT SCHEDULE



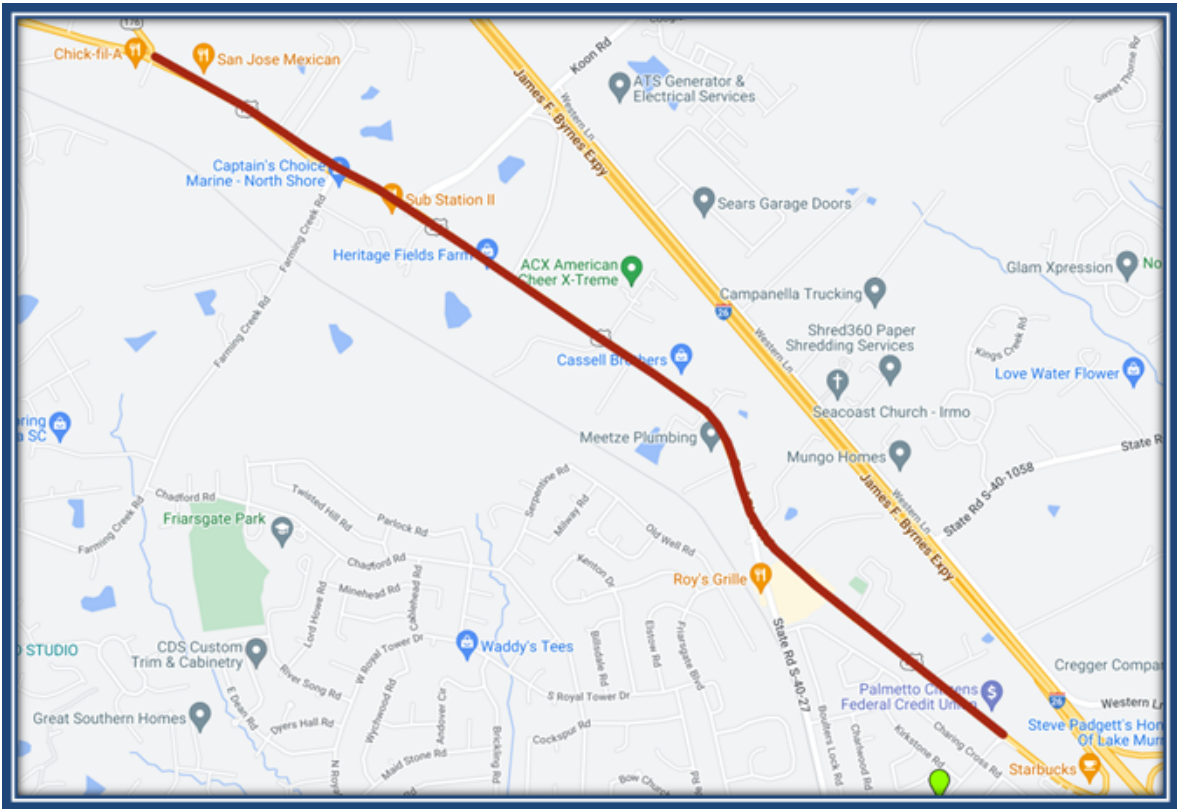
Public Status: Transportation is working with the City of Columbia to finalize the water relocation plans.

BROAD RIVER ROAD WIDENING

Project 275 | District 1

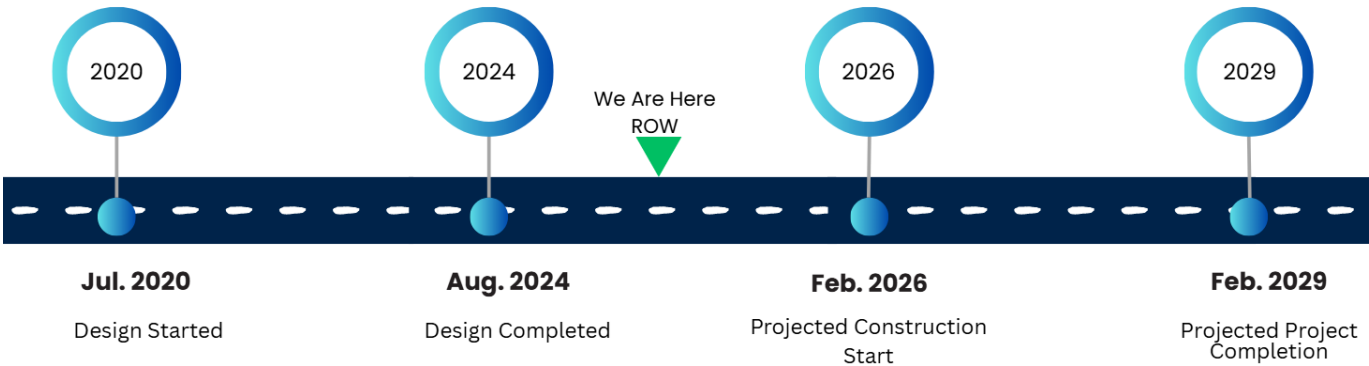
SCOPE

The proposed scope recommends a 5-lane section (4 travel lanes and a center turn lane) between Royal Tower Drive and Dutch Fork Road. Bicycle and pedestrian accommodations shall include on-street bike lanes and sidewalks.



SCDOT PIN: P029344 • Project Length: 2.50 mi • PM: Jeff McNesby • Design: CECS, Inc.

PROJECT SCHEDULE



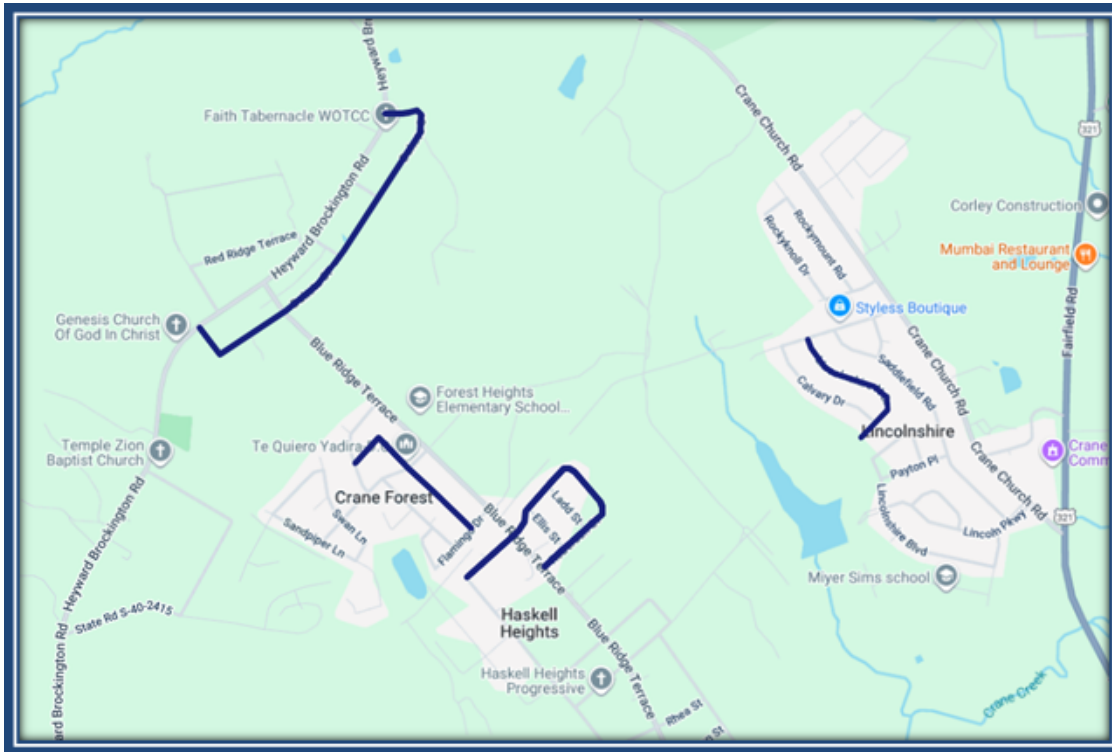
Public Status: Both the road widening and concrete cap projects are out for construction advertisement. Bid openings for both projects is October 30, 2025. The temporary traffic signal at the Broad River/Rd Farming Creek Rd intersection is expected to be completed by the end of December 2025.

CRANE CREEK NIP

Project 328 | Districts 4, 7

SCOPE

The scope of this project was determined in Phase 1 (concept phase) and was selected directly from the approved Richland County Neighborhood Master Plan and refined based public and stakeholder input and available funding. The project will be further broken down into two phases. Phase 2 will include (1) new sidewalk and streetscape improvements along Blue Ridge Terrace, Heyward Brockington Road, and Crane Church Road; and (2) streetscape improvements along Monticello Road. Phase 3 will include new sidewalks along Dakota Drive, Seagull Lane, Roberson Street, and Lincolnshire North Drive.



Project Length: 11.14mi • PM: Jeff McNesby • Design: Cox & Dinkins, Inc.

PROJECT SCHEDULE



Public Status: ROW acquisition is underway. Final construction plan updates are expected shortly.

SALUDA RIVERWALK GREENWAY PROJECT, PHASE 2

District 5

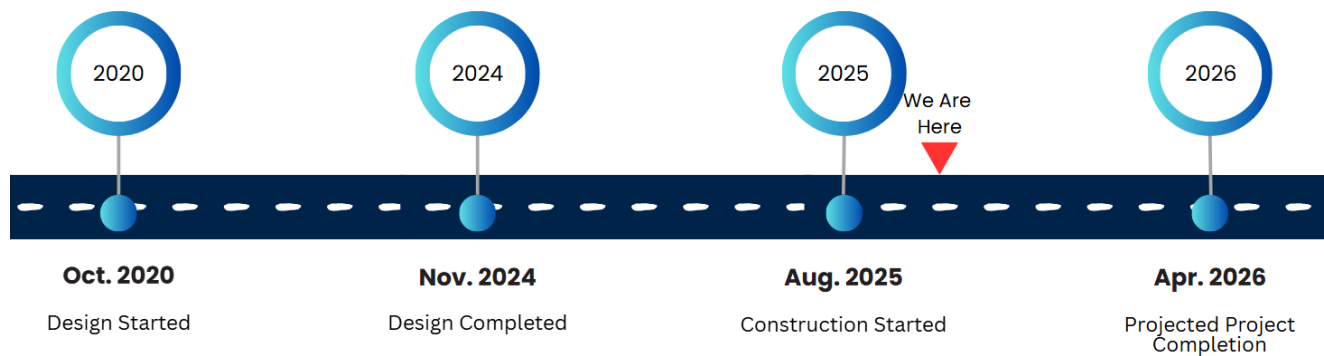
SCOPE

The Saluda Riverwalk Greenway Project is a 4,800LF greenway project that connects to the previously construction Saluda Riverwalk Greenway Project, Phase 1 at the Riverbank Zoo. This project will be constructed in partnership with the Boyd Foundation. The project includes 3,840LF of a concrete pathway with the balance consisting of an elevated wood boardwalk. Additional improvements will include lighting, call boxes, concrete overlook and signage.



Project Length: 4,800LF • PM: Jeff McNesby • Design: The Land Plan Group

PROJECT SCHEDULE



Public Status: Construction underway starting at Boyd Island Bridge.

BIKEWAY PROGRAM – ROAD DIETS

Project 785 | Districts 2, 4, 5

SCOPE

Road Diets are projects where a four-lane road is restriped to create a two-lane road with a center turn lane; and sharrows, where vehicle and bike traffic share the road when there is not enough room for a bike lane. Originally, this project had six identified roads, but two were removed due to safety concerns and coordination with USC's bikeway planning program.

#	PROJECT	DISTRICT	STATUS
1	Calhoun St Bikeways (Wayne St to Harden St)	4	Included in the City of Columbia Bikeway IGA
2	Columbiana Dr Bikeways (Lake Murray Blvd to Lexington County Line)	2	Removed from Program due to SCDOT design restrictions
3	Hampton St Bikeways (Pickens St to Harden St)	4	Deferred at 3/19/2019 Council Meeting
4	Pendleton St Bikeways (Lincoln St to Marion St)	4, 5	Funding provided to USC
5	Pickens St Bikeways (Washington St to Rosewood Dr)	4, 5	
6	Pickens St/Washington St/Wayne St Bikeways (Hampton St (west) to Hampton St (east))	4, 5	Included in the City of Columbia Bikeway IGA

BIKEWAY PROGRAM - RESTRIPIING

Project 787 | Districts 2, 3, 4, 5, 6, 7, 8, 10, 11

PROJECT	STATUS
Alpine Road Bike Lanes (Two Notch Road to Percival Road)	Included in project 146- Alpine Road Sidewalk.
Beltline Blvd Bikeways (Forest Dr to Valley Road)	Removed from program by SCDOT due to design restrictions.
Beltline Blvd Bikeways (Rosewood Dr to Devine St)	Combine with future SCDOT Resurfacing Project. SCDOT to construct.
Beltline Blvd/Colonial Dr/Farrow Road Bikeways (Harden St to Academy St)	Removed from program by SCDOT due to design restrictions.
Beltline Blvd/Devine St Bikeways (Rosewood Dr to Chateau Dr)	Combine with future SCDOT Resurfacing Project. SCDOT to construct.
Blossom St Bikeways (Assembly St to Sumter St)	Removed from program by SCDOT due to design restrictions.
Blossom St Bikeways (Huger St to Assembly St)	SCDOT to replace Blossom St. bridge over RR. SCDOT to construct.
Blythewood Road Bikeways (Winnsboro Road to Main St)	A segment is included as a part of project 273- Blythewood Road Widening.
Broad River Road Bikeways (Bush River Road to Greystone Blvd)	Removed from program by SCDOT due to design restrictions.
Broad River Road Bike Lanes (Greystone Blvd to Broad River Bridge)	Removed from program by SCDOT due to design restrictions.
Bull St Bikeways (Elmwood Ave to Victoria St)	Removed from program by SCDOT due to design restrictions.
Clemson Road Bikeways (Brook Hollow Dr to Summit Pky)	Combine with future SCDOT Resurfacing Project. SCDOT to construct.
Clemson Road Bikeways (Longtown Road to Brook Hollow Dr)	Combine with future SCDOT Resurfacing Project. SCDOT to construct.
College St Bikeways (Lincoln St to Sumter St)	Funding provided to USC.
Decker Blvd/Parklane Road/Two Notch Road Bikeways (Two Notch Road to Percival Road)	Removed from program by SCDOT due to design restrictions.
Garners Ferry Road Bikeways (Rosewood Dr to True St)	Removed from program by SCDOT due to design restrictions.
Huger St Bikeways (Blossom St to Gervais St)	Removed from program by SCDOT due to design restrictions.
Leesburg Road Bikeways (Garners Ferry Road to Semmes Road)	SCDOT widening with bike lanes from Fairmont to Semmes.
Lincoln St Bikeways (Blossom St to Lady St)	Removed from program by SCDOT due to design restrictions.
Main St Bikeways (Pendleton St to Whaley St)	Funding provided to USC.
Oneil Ct Bikeways (Decker Blvd to Parklane Road)	
Rosewood Dr Bikeways (Bluff Road to Garners Ferry Road)	Removed from program by SCDOT due to design restrictions.
Shop Road Bikeways (Beltline Blvd to Pineview Dr)	Removed from program by SCDOT due to design restrictions.
Sumter St Bikeways (Washington St to Senate St)	Removed from program by SCDOT due to design restrictions.
Whaley St Bike Lanes (Lincoln St to Pickens St)	Restripe from Main to Pickens.
Wheat St Bikeways (Harden St to King St)	Removed from program by SCDOT due to design restrictions.

BIKEWAYPROGRAM – SHARED USE PATHS

Project 786 | Districts 2, 3, 4, 5, 7, 8, 9, 10

SCOPE

Shared Use Paths are paths over 5 feet wide used for bicyclists and pedestrians. Eight projects were identified in the 2012 Referendum. In 2019, Council voted to remove SUPs from future projects, so these projects listed below will focus on bikeway installation.

PROJECT	DISTRICT	STATUS
Assembly St Bikeways (Blossom to Rosewood)	10	Concept Report Prepared
Assembly St Bikeways (Blossom to Rosewood)	5, 10	Concept Report Prepared
Broad River Road Bikeways (Harbison to Bush River)	2, 4, 5	Planning Phase
Broad River\Lake Murray Blvd (I-26 to Harbison)	2	Planning Phase
Clemson Road Bikeways (Summit Pkwy to Percival)	8, 9, 10	Portion incl. in Clemson Widening
Colonial Drive Bikeways (Bull to Slighs)	4	Planning Phase
Dutchman Blvd Bikeways (Broad River to Lake Murray)	2	Rem. Due to Development
Polo Road Bikeways (Two Notch to 640' S. of Mallet Hill)	8, 9, 10	Incl. in Polo Road Widening
Two Notch Road Bikeways (Alpine to Spears Creek Church)	3, 7, 8, 9	Planning Phase



RICHLAND COUNTY TRANSPORTATION
COPYRIGHT 2023