



Dirt Road Paving Package P - Adams Scott Rd.



MONTHLY PROGRESS REPORT

**RICHLAND COUNTY GOVERNMENT
DEPARTMENT OF TRANSPORTATION**

February 2026

Table of Contents

PROGRAM FINANCIAL SUMMARY	3
BLUFF ROAD IMPROVEMENT PHASE 2	4
TRENHOLM ACRES/NEWCASTLE NIP	5
PINEVIEW ROAD WIDENING	6
DIRT ROAD PAVING PACKAGE P	7
RESURFACING PACKAGE U	8
LOWER RICHLAND BLVD WIDENING	9
SHOP ROAD WIDENING	10
CRANE ROAD WIDENING	11
JACKSON CREEK GREENWAY	12
SMITH/ROCKY BRANCH GREENWAY	13
GILLS CREEK GREENWAY	14
BLYTHWOOD ROAD WIDENING	15
BLYTHWOOD ROAD AREA IMPROVEMENTS	16
BROAD RIVER CORRIDOR NIP	17
DECKER/WOODFIELD NIP BROOKFIELD	18
DECKER/WOODFIELD NIP INTERSECTIONS	19
KELLY MILL RD	20
SUNSET DRIVE SIDEWALK	21
PERCIVAL ROAD SIDEWALK	22
SHOP ROAD EXT. PHASE 2	23
DECKER/WOODFIELD NIP HUNT CLUB RD	24
SERN 2 – RABBIT RUN SIDEWALK	25
SPEARS CREEK CHURCH RD WIDENING	26
CLEMSON ROAD AND SPARKLEBERRY LN INTERSECTION	27
POLO ROAD WIDENING	28
ATLAS ROAD WIDENING PHASE 1A	29
ATLAS ROAD WIDENING PHASE 1B	30
ATLAS ROAD WIDENING PHASE 2	31
BROAD RIVER ROAD WIDENING	32
CRANE CREEK NIP	33
SALUDA RIVERWALK GREENWAY PHASE 2	34
BIKEWAY ROADWAY ROAD DIETS	35
BIKEWAY PROGRAM RESTRIPIING	36
BIKEWAY PROGRAM SHARED USE PATHS	37

WIDENINGS

	Rank	District									
Hardscrabble Road Widening	1	7, 8, 9	\$	29,860,800	\$	28,441,312	\$	-	\$ 29,860,405	SCDOT	
Clemson Road Widening	2	9, 10	\$	23,400,000	\$	13,031,007	\$	980,000	\$ 14,197,159	Closeout	
Leesburg Road Widening	3	11	\$	4,000,000	\$	4,000,000	\$	-	\$ 4,283,746	SCDOT	
North Main Street Widening	4	4	\$	30,000,000	\$	30,000,000	\$	23,751,673	\$ 52,990,574	Closeout	
Bluff Road Area Improvements Phase 2	5	10	\$		\$	3,500,000	\$	-	\$ 2,778,290	RW	
Bluff Road Area Improvements	5	10	\$	16,700,000	\$	7,042,419	\$	1,800,000	\$ 8,842,419	Complete	
Shop Road Widening	6	10	\$	33,100,000	\$	46,500,000	\$	-	\$ 3,355,268	Design	
Atlas Road Widening	7	10, 11	\$	17,600,000	\$	36,300,000	\$	-	\$ 16,680,136	Construct	
Pineview Road Area Improvements	8	10, 11	\$	18,200,000	\$	8,000,000	\$	-	\$ 3,596,837	RW	
Blythewood Road Widening (Syrup Mill Road to I-77)	9	2, 7	\$	8,000,000	\$	13,208,127	\$	-	\$ 12,501,040	Construct	
Broad River Road Widening	10	1	\$	29,000,000	\$	39,700,000	\$	-	\$ 11,133,079	RW	
Spears Creek Church Road Widening	11	9, 10	\$	26,600,000	\$	29,000,000	\$	-	\$ 3,250,918	RW	
Lower Richland Boulevard Widening	12	11	\$	6,100,000	\$	8,200,000	\$	-	\$ 1,346,287	RW	
Polo Road Widening	13	8, 9, 10	\$	12,800,000	\$	10,600,000	\$	-	\$ 1,412,423	Design	
Blythewood Road Area Improvements	14	2, 7	\$	21,000,000	\$	13,000,000	\$	-	\$ 1,921,454	Design	
Total Widenings			\$	276,360,800	\$	290,522,866	\$	26,531,673	\$	168,150,034	

INTERSECTION IMPROVEMENTS

Clemson Rd. & Rhame Rd./North Springs Rd.	*	8, 9	\$	3,500,000	\$	3,862,200	\$	-	\$ 3,862,200	Complete	
Broad River Rd. and Rushmore Rd.	*	0	\$	3,700,000	\$	1,198,504	\$	-	\$ 1,198,504	Complete	
Farrow Rd. and Pisgah Church Rd.	*	7	\$	3,600,000	\$	2,068,722	\$	-	\$ 2,068,722	Complete	
North Springs Rd. and Risdon Way	*	8, 9	\$	1,800,000	\$	2,035,017	\$	-	\$ 2,035,017	Complete	
Summit Pkwy and Summit Ridge Rd.	*	8, 9	\$	500,000	\$	1,407,819	\$	-	\$ 1,407,819	Complete	
Kennerly Rd. & Coogler Rd./Steeple Ridge Rd.	*	1	\$	1,900,000	\$	2,598,629	\$	-	\$ 2,598,629	Complete	
Wilson Blvd. and Pisgah Church Rd.	-	7	\$	3,600,000	\$	3,600,000	\$	-		SCDOT	
Wilson Blvd. and Killian Rd.	1	7	\$	2,600,000	\$	2,600,000	\$	-		SCDOT	
Clemson Rd. and Sparkleberry Ln.	2	9, 10	\$	5,100,000	\$	12,500,000	\$	-	\$ 4,889,870	Design	
Bull St. and Elmwood Ave.	3	4	\$	2,000,000	\$	3,798,811	\$	-	\$ 4,908,112	Closeout	
North Main St / Monticello Rd (constructed with N. Main Widening)	4	4	\$	5,400,000	\$	5,400,000	\$	-	\$ 3,872,492	Closeout	
Hardscrabble & Kelly Mill Rd (constructed with Hardscrabble Widening)			\$	3,000,000	\$	-	\$	-		SCDOT	
Garners Ferry Rd. and Harmon Rd.	6	11	\$	2,600,000	\$	2,900,000	\$	-	\$ 2,994,348	Closeout	
North Springs Rd. and Harrington Rd.	7	8, 9	\$	2,000,000	\$	1,352,631	\$	-	\$ 1,179,741	Complete	
Screaming Eagle Rd. and Percival Rd.	8	9, 10	\$	1,000,000	\$	3,550,000	\$	-	\$ 3,122,167	Closeout	
Total Intersection Improvements			\$	42,300,000	\$	48,872,333	\$	-	\$	34,137,621	

SPECIAL PROJECTS

Riverbanks Zoo Transportation Related Projects	1	5	\$	4,000,000	\$	3,345,525	\$	-	\$ 3,352,634	Complete	
Innovista 1 (Greene St. Phase 1)	2	5	\$	50,000,000	\$	18,200,608	\$	-	\$ 18,200,608	Complete	
Innovista 2 (Greene St. Phase 2)	4	5	\$		\$	23,236,029	\$	-	\$ 27,130,290	Closeout	
Innovista 3 (Williams St.)	9	5	\$		\$	4,600,000	\$	-	\$ 4,600,000	City	
Shop Road Extension Phase 1	3	10	\$	71,800,000	\$	27,190,652	\$	3,476,675	\$ 30,667,327	Complete	
Shop Road Extension Phase 2	5	10	\$		\$	27,000,000	\$	-	\$ 2,847,388	Design	
Kelly Mill Road	7	2, 9	\$	4,500,000	\$	4,500,000	\$	-	\$ 504,323	Design	
Commerce Drive Improvements	8	10	\$	5,000,000	\$	5,000,000	\$	-	\$ 66	NS	
Neighborhood Improvement Projects	0	0	\$	63,000,000	\$	50,357,454	\$	994,090	\$ 13,327,125	Various	
Total Special Projects			\$	198,300,000	\$	163,430,268	\$	4,470,765	\$	100,629,761	

PROJECT RESERVE			\$	52,500,000	\$	47,500,000	\$	-	\$ -		
DIRT ROAD PAVING			\$	45,000,000	\$	45,000,000	\$	-	\$ 27,376,294	Various	
RESURFACING			\$	40,000,000	\$	45,000,000	\$	1,400,000	\$ 41,915,796	Various	
PROGRAM (traffic studies / plans / mitigation bank)			\$	1,559,844	\$	10,379,270	\$	6,403,042	\$ 16,782,312	Various	
TOTAL ROADWAY PROJECTS			\$	656,020,644	\$	650,704,737	\$	38,805,480	\$	388,991,818	

BIKE/PED/GREENWAY (Referendum Total = \$80.9M)

GREENWAY PROJECTS

Three Rivers Greenway Extension 1A/1B	1	5	\$	7,902,242	\$	7,902,242	\$	-	\$ 7,902,242	Closeout	
Saula River Greenway (Three Rivers Greenway Extension 2)		5	\$		\$	3,715,679	\$		\$ 2,023,697	Construct	
Lincoln Tunnel Greenway	2	4, 5	\$	892,739	\$	1,190,244	\$	323,680	\$ 1,513,924	Complete	
Gills Creek A (Lake Katherine to Congaree)	3	6, 10	\$	2,246,160	\$	5,376,724	\$	-	\$ 1,387,688	RW	
Smith/Rocky Branch C (Rocky Branch to Harden)	4	4	\$	901,122	\$	2,747,621	\$	-	\$ 928,051	RW	
Gills Creek B (Wildcat Creek/Fort Jackson) - Removed	5	6, 11	\$	2,785,897	\$	-	\$	-	\$ 331		
Smith/Rocky Branch B (Clement Rd to Colonial Dr) - Removed	6	4	\$	1,415,316	\$	-	\$	-	\$ -		
Smith/Rocky Branch A (Three Rivers to Clement Rd) - Removed	7	4	\$	431,183	\$	-	\$	-	\$ -		
Gills Creek North C (Trenholm to Lake Katherine) - Removed	8	6	\$	344,667	\$	-	\$	-	\$ -		
Crane Creek A (Monticello Rd to Three Rivers) -Removed	9	4	\$	1,541,816	\$	-	\$	-	\$ -		
Crane Creek B (to Smith Branch)	10	4	\$	460,315	\$	2,796,039	\$	-	\$ 564,973	RW	
Jackson Creek Greenway/Columbia Mall Greenway)	11	3, 8	\$	648,456	\$	648,456	\$	-	\$ 11,612	Design	
Polo Road / Windsor Lake Boulevard Connector - Removed	12	3, 8	\$	385,545	\$	490,741	\$	-	\$ 90,605		
Woodbury / Old Leesburg Connector-Removed	13	11	\$	116,217	\$		\$	-	\$ -		
Crane Creek C (Crane Forest) - Removed	14	7	\$	793,908	\$		\$	-	\$ -		
Dutchman Boulevard Connector- Removed	15	4	\$	105,196	\$		\$	-	\$ -		
Total Greenway Projects			\$	20,970,779	\$	24,867,747	\$	323,680	\$	14,423,123	

BIKEWAY PROJECTS			\$	22,008,773	\$	18,293,094	\$	-	\$ 1,360,008	Various	
SIDEWALK PROJECTS			\$	26,926,370	\$	26,926,370	\$	3,302,579	\$ 18,003,449	Various	
PEDESTRIAN IMPROVEMENT PROJECTS			\$	2,836,080	\$	1,136,080	\$	-	\$ 1,047,759	Complete	
Undesignated			\$	8,146,354	\$	9,291,156	\$	-	\$ 299		
TOTAL BIKE / PED / GREENWAY			\$	80,888,356	\$	\$80,514,446	\$	3,626,259	\$	34,834,638	

COMET EXPENDITURES			\$	300,991,000	\$	300,991,000	\$		\$ 271,240,757	
---------------------------	--	--	----	-------------	----	-------------	----	--	----------------	--

PROGRAM RESERVE			\$	32,100,000	\$	62,809,139	\$		\$ 969,472	
------------------------	--	--	----	------------	----	------------	----	--	------------	--

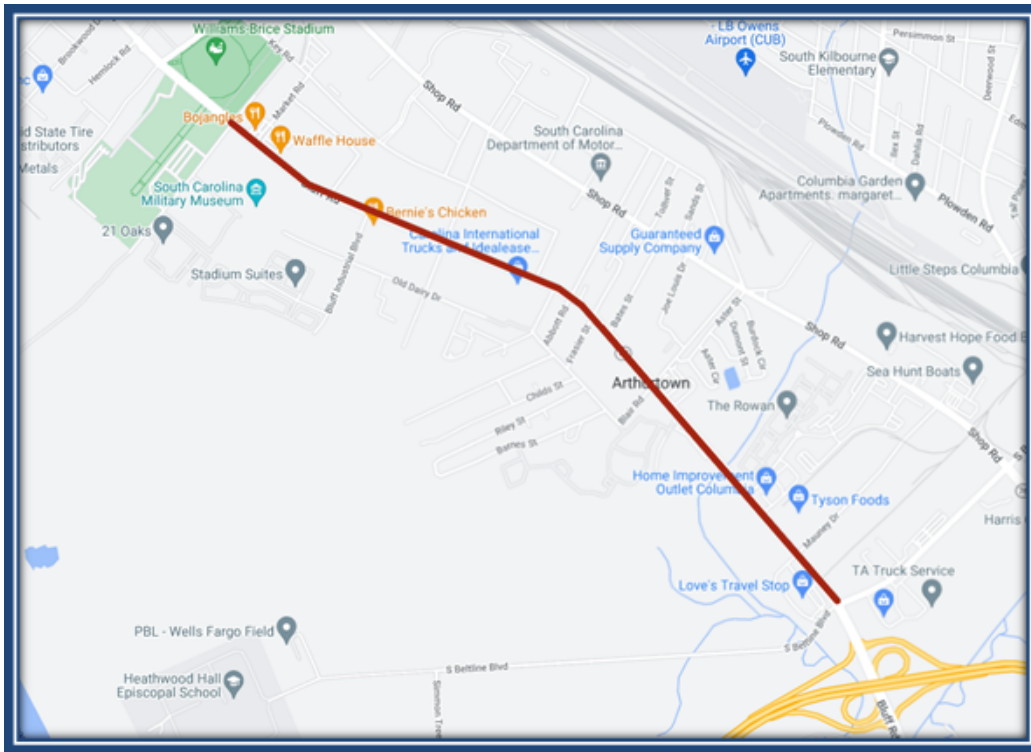
TOTAL PROGRAM			\$	1,070,000,000	\$	1,095,019,323	\$	42,431,739	\$	696,036,685	
----------------------	--	--	----	----------------------	----	----------------------	----	-------------------	----	--------------------	--

BLUFF ROAD IMPROVEMENT PHASE 2

Project 272 | District 10

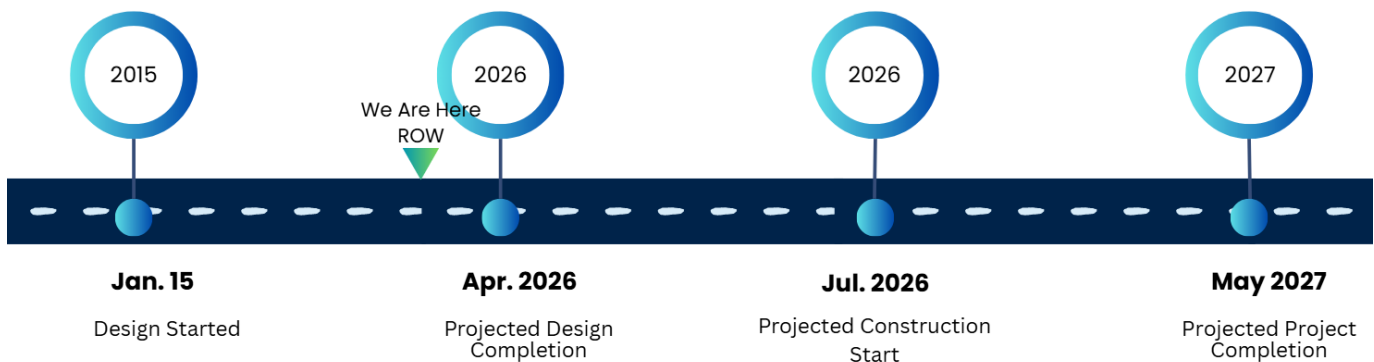
SCOPE

The proposed descope for this project includes installing a traffic signal at Bluff\Bluff Industrial, perform intersection improvements as needed, and then resurface the road.



SCDOT PIN: P028861 • Project Length: 2.00mi • PM: Alex Burton • Design: Parrish & Partners, LLC

PROJECT SCHEDULE



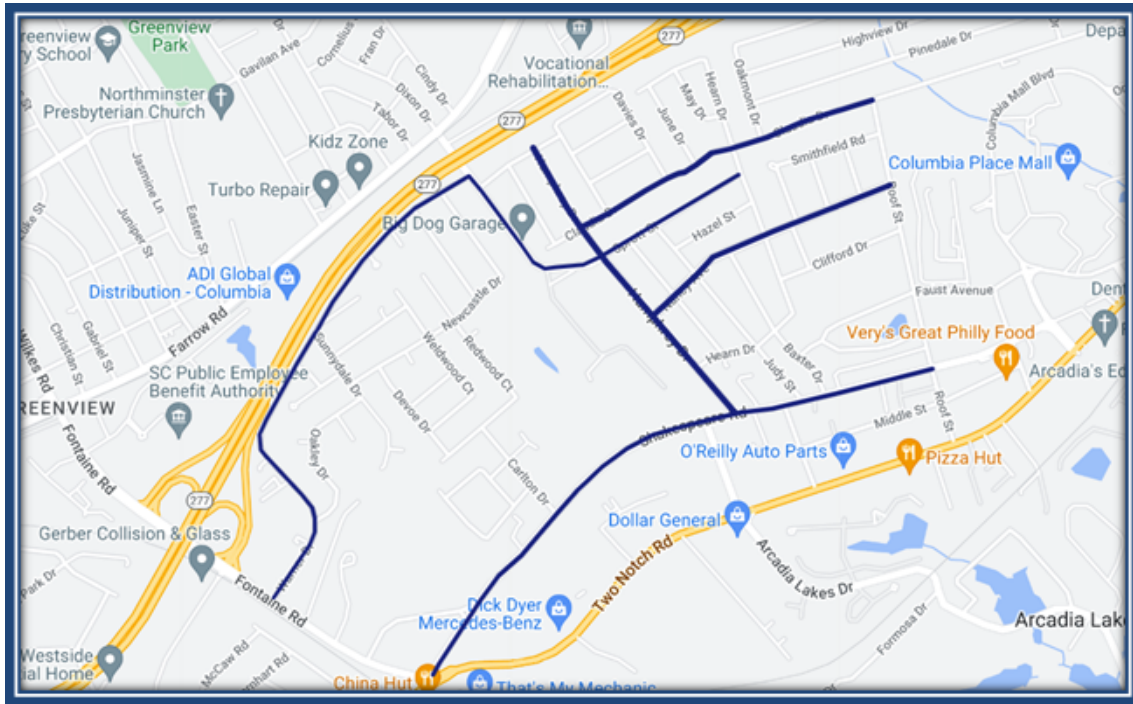
Public Status: Bluff Rd Widening project is in the ROW phase. ATP approved for ROW. Contractor continuing to acquire ROW. Once we have secured all right of way the transition to construction will begin.

TRENHOLM ACRES\NEWCASTLE NIP

Project 329 | District 3

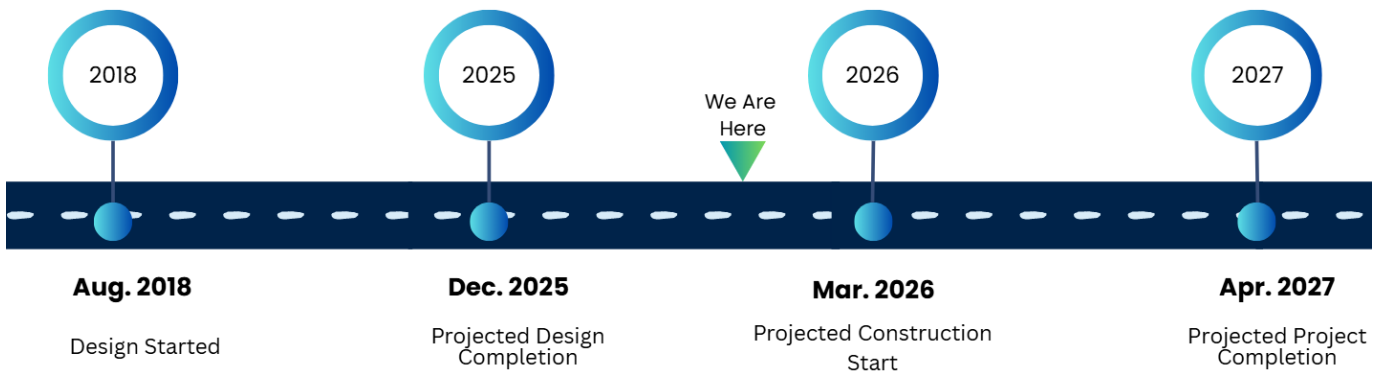
SCOPE

The scope of the proposed neighborhood improvement project(s) will be determined in Phase 1 (concept phase) of this project. Project(s) and scope options will be selected directly from the approved Richland County Neighborhood Master Plan and refined based upon public and stakeholder input and available funding. This project currently has 7 sidewalk installs located in district 3 (Claudia Dr SW, Humphrey Dr SW, Nancy Ave SW, Shakespeare Rd SW, Sprott St SW, Warner Dr SW, Westmore Dr SW). Trenholm Acres\New castle NIP is currently in the Design stage.



Project Length: 5.14 mi • PM: Alex Burton • Design: Chao & Associates

PROJECT SCHEDULE



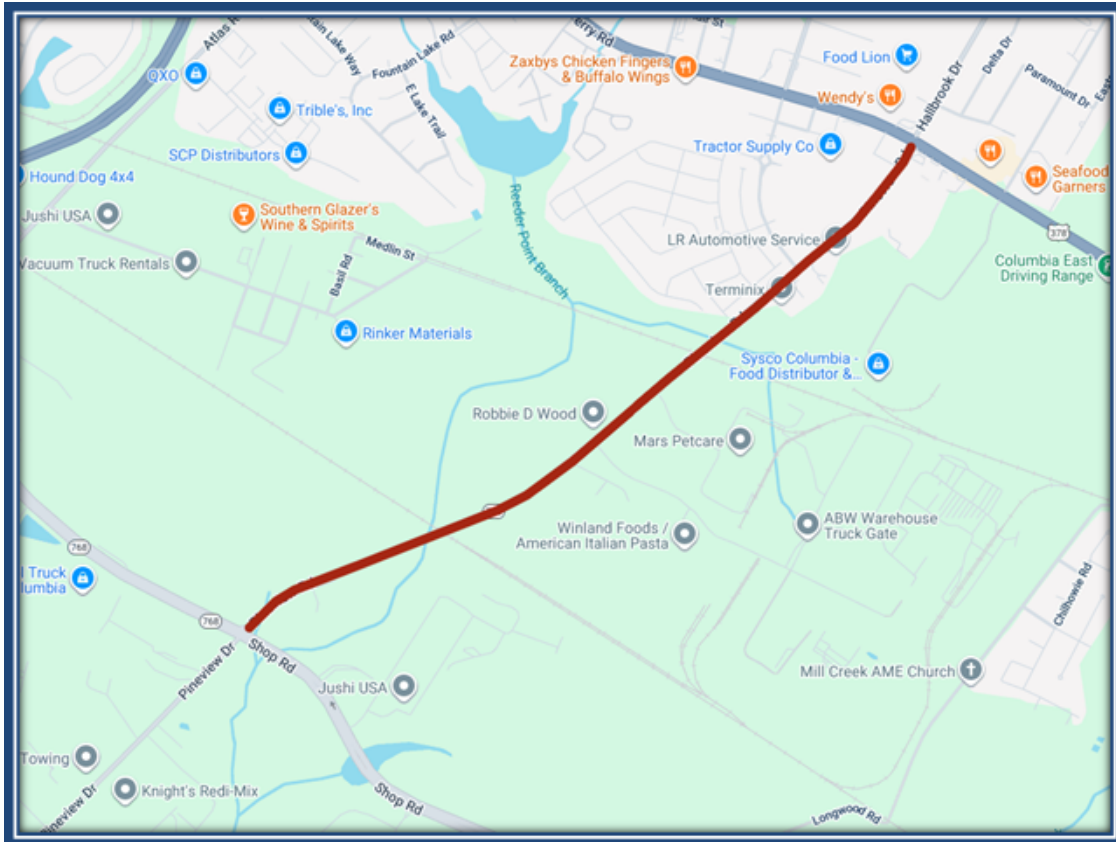
Public Status: OET has completed project design. The cost estimate has been sent to OSBO for goal setting, the goal was set at 22%. Pre-bid package sent to Procurement for processing. After procurement has processed project package, package will be open to eligible bidders. Procurement Department is processing package for release to construction.

PINEVIEW ROAD WIDENING

Project 281 | Districts 10, 11

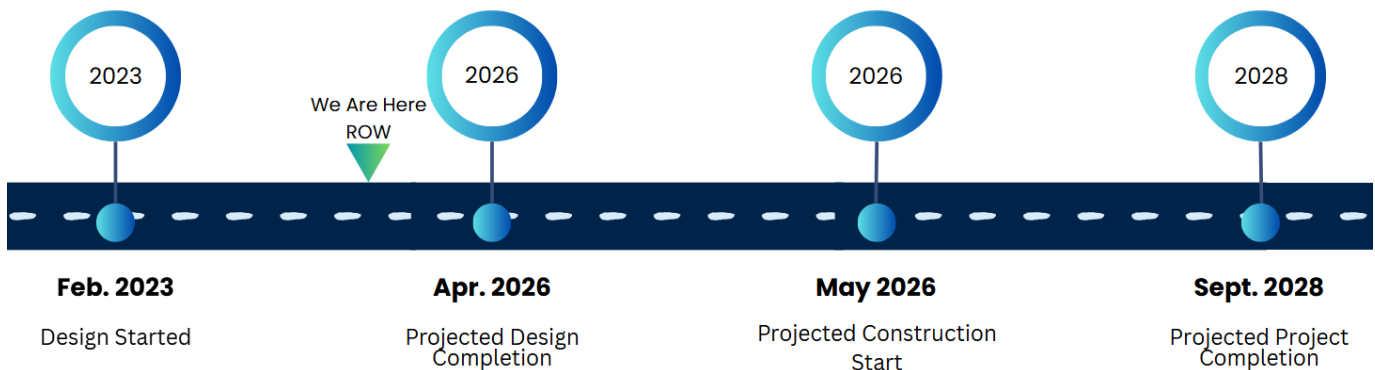
SCOPE

This project will consist of widening the existing roadway to three lanes between Shop Road (SC 768) and Garners Ferry Road (US 76/US 378). The addition of a two-way left turn lane along the length of the roadway with exclusive left turn lanes at certain locations.



SCDOT PIN: P029306 • Project Length: 2.90mi • PM: Alex Burton • Design: Chao & Associates

PROJECT SCHEDULE



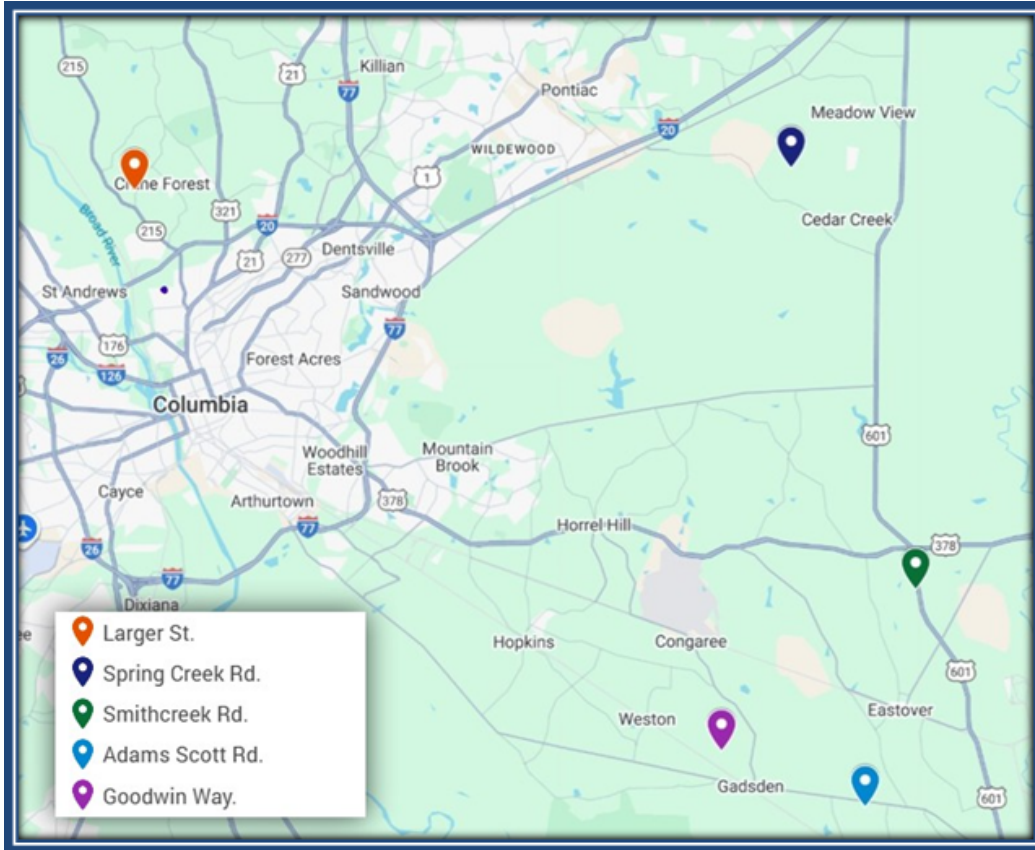
Public Status: Awaiting SCDOT reply to final plans submitted on 6/5/25. ROW update 48 of 49 (90%) tracts have been secured. Awaiting condemnation filing by the attorney. ROW process is ongoing. Bidding packet has been submitted to Procurement.

DIRT ROAD PAVING PACKAGE P

Districts 7 and 10

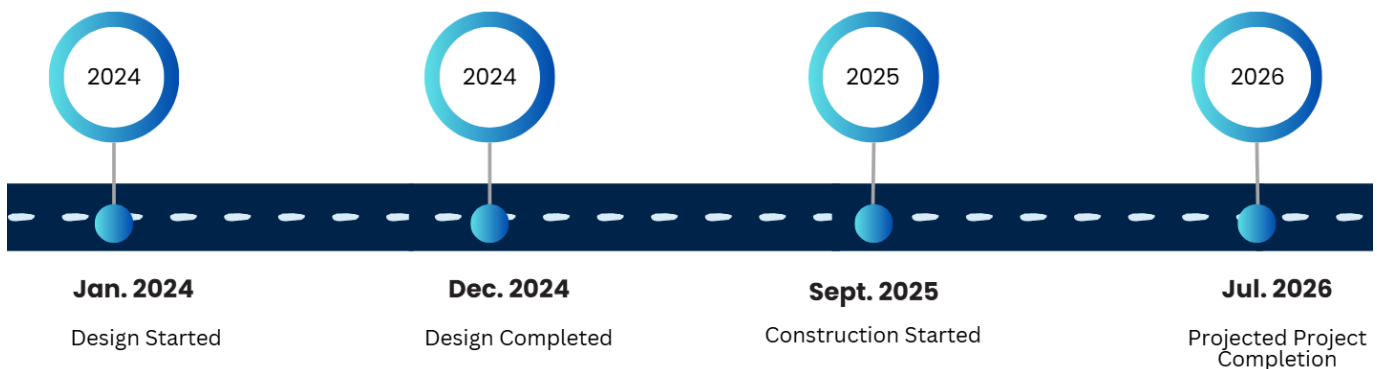
SCOPE

Dirt Road Paving Package P covers the paving of five dirt roads. Larger St, Spring Creek Rd, Smithcreek Rd, Adams Scott Rd, and Goodwin Way.



Project Length: 11, 390LF • PM: Alex Burton • Design: Dennis Corp, Inc. Mead Hunt

PROJECT SCHEDULE



Public Status: County Council selected the lowest bidders for this project. A contractor has been selected and construction has begun since October 2025. Contractor is working with all utility companies for utility relocation. Construction is ongoing pending any weather delay. The project is 30% completed. Adams Scott Rd is complete.

RESURFACING PACKAGE “U”

Districts 8 and 9

SCOPE

Milling, full depth patching, and/or resurfacing of approximately 7.91 miles of roadway located within Richland County.

<u>District 8</u>	<u>Length (mi)</u>	<u>District 9</u>	<u>Length (mi)</u>
Castleton Ln	0.07	Blue Bill Ct	0.02
Fishers Wood Ct	0.04	Camp Creek Dr	0.94
Fishers Wood Dr	0.22	Coach Trail Ct	0.05
Laurel Ridge Dr	0.07	Dibbble Ln	0.2
London Ln	0.09	Gracewood Dr	0.08
Murifield Ct E	0.14	Greenglen Dr	0.14
Old Park Cir	0.09	Holliday Rd	0.45
Ridge Point Dr	0.04	Hunters Hill Dr	0.15
Rose Creek Ct	0.15	Mallet Hill Ct	0.26
Rothberry Ctry Ct	0.07	McNeely Rd	0.19
Shawdow Grey Ct	0.13	Miles Park Dr	0.19
Springbrook Rd	0.2	N Lake Pointe Dr	0.09
Troon Ct	0.05	Old Clemson Rd	0.65
Unnamed St No 3(CR-104)	0.05	Rivkin Blvd	0.45
Wild Rose Ct	0.04	Roseberry Ln	0.4
Worthington Pkwy	0.21	Silver Lake Rd E	0.06
		Tallawood Ln	0.28
		Tamwood Ln	0.51
		Wildwood Park Dr	0.35
		Woodchase Ln	0.19

• PM: Alex Burton

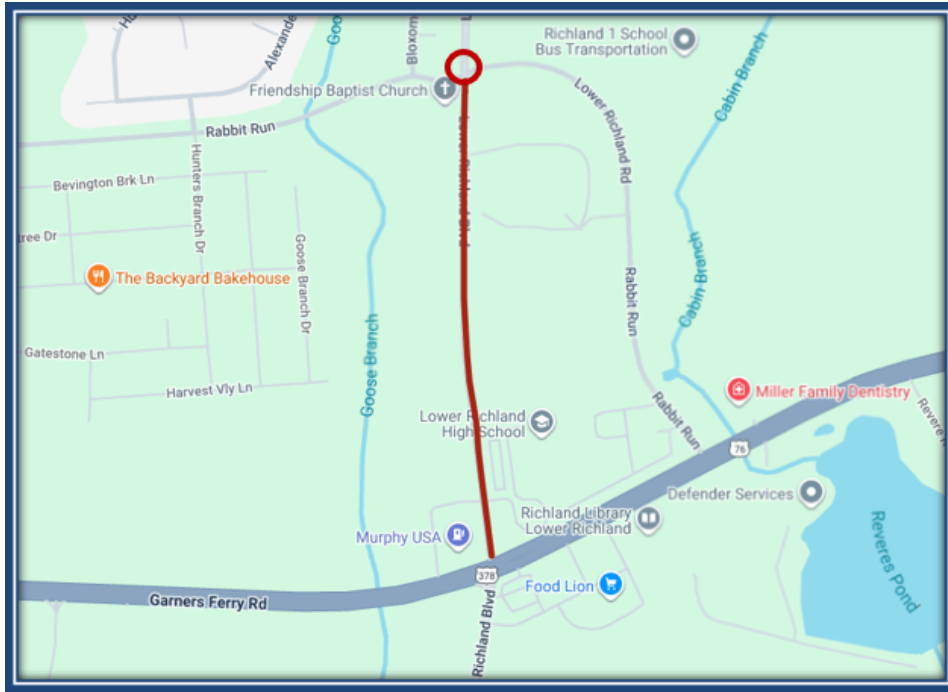
Public Status: The project is 98% complete. We will soon be working on the punch-list for closeout.

LOWER RICHLAND BLVD. WIDENING

Project 279 | District 11

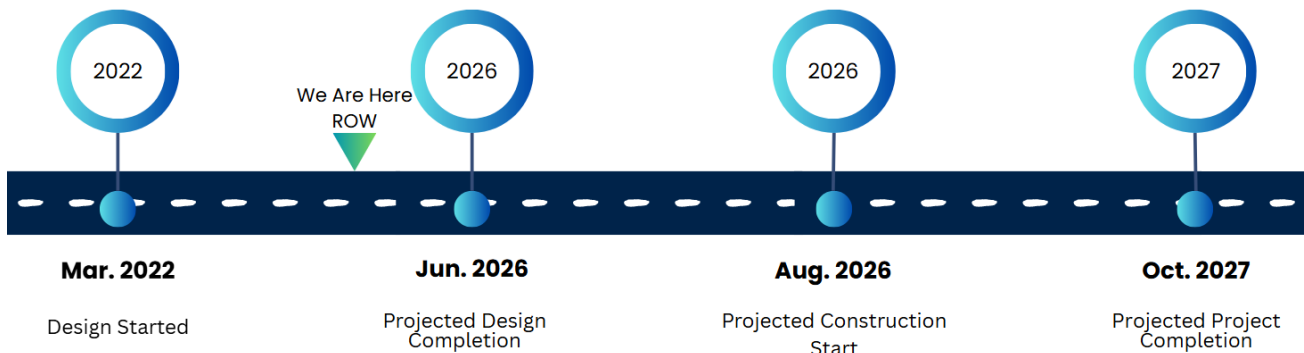
SCOPE

The project consists of widening the existing roadway to five lanes (two lanes in each direction with a 15-foot center median) from Garners Ferry Road (US 76 / 378) toward Rabbit Run (S-2089 / 404) for an approximate distance of 1300 feet. After 1300 feet, widen the existing road to three lanes (one lane in each direction with a 15-foot center median) to the intersection with Rabbit Run (S-2089 / 404). Extend the existing sidewalk along the east side of Lower Richland Boulevard to Garners Ferry Road. Provide a sidewalk on the west side of Lower Richland Boulevard from Rabbit Run to Garners Ferry Road. A roundabout will be constructed at the intersection of Lower Richland Boulevard and Rabbit Run. Improve the skew angle for the northbound approach on Lower Richland Blvd at Garners Ferry Rd.



SCDOT PIN: P038202 • Project Length: 0.60 mi • PM: Ali Eliadorani • Design: Mead & Hunt

PROJECT SCHEDULE



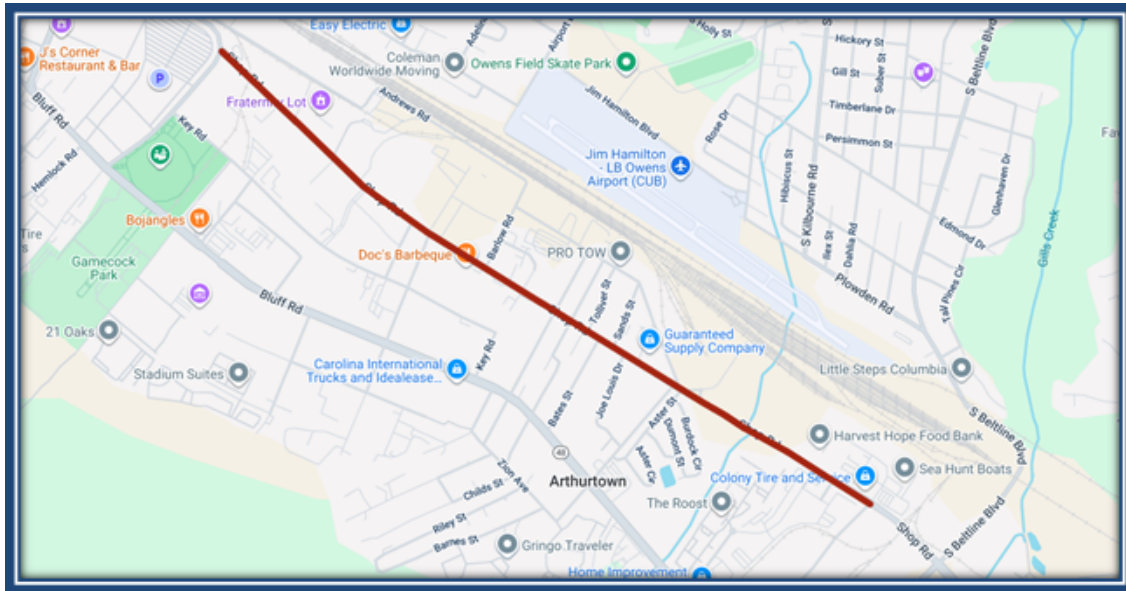
Public Status: Construction plans, final geotechnical report, final hydraulic report, and responses to all pending comments were submitted to SCDOT on January 15, 2026. Utility coordination and utility design are 100%. Plans were submitted to RC utilities and City of Columbia. We are reviewing and responding to their comments. We are making ROW offers to review counteroffers and begin condemnation.

SHOP ROAD WIDENING

Project 283 | Districts 10

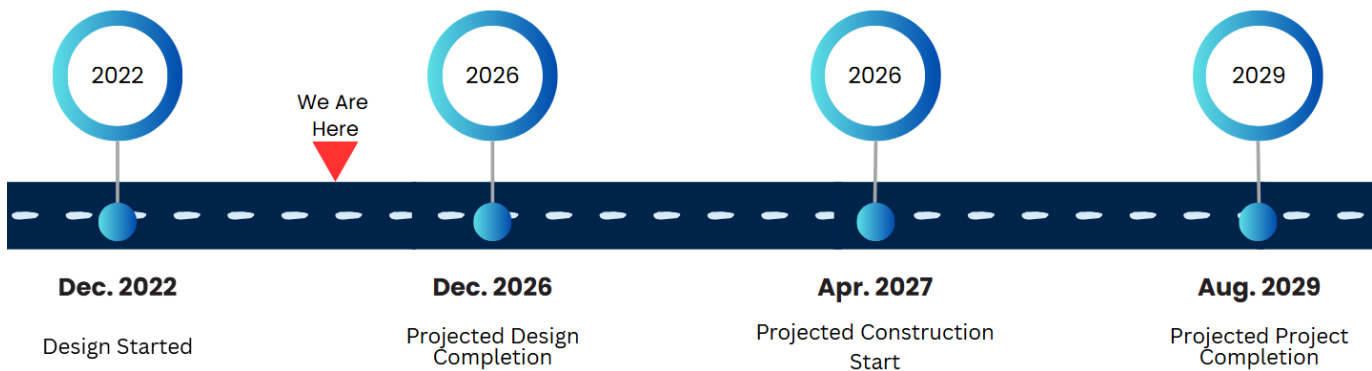
SCOPE

The project consists of widening the existing roadway to five lanes (two lanes in each direction with a 13-foot center median) with 5' bike lanes, curb and gutter, and sidewalks on both sides of the road from the intersection with George Rogers Blvd. toward Mauney Drive for an approximate distance of 2.2 miles. No improvements will be done to the roadway at the intersection with George Rogers Blvd.



SCDOT PIN: P028862 • Project Length: 2.50mi • PM: Ali Eliadorani • Design: Mead & Hunt

PROJECT SCHEDULE



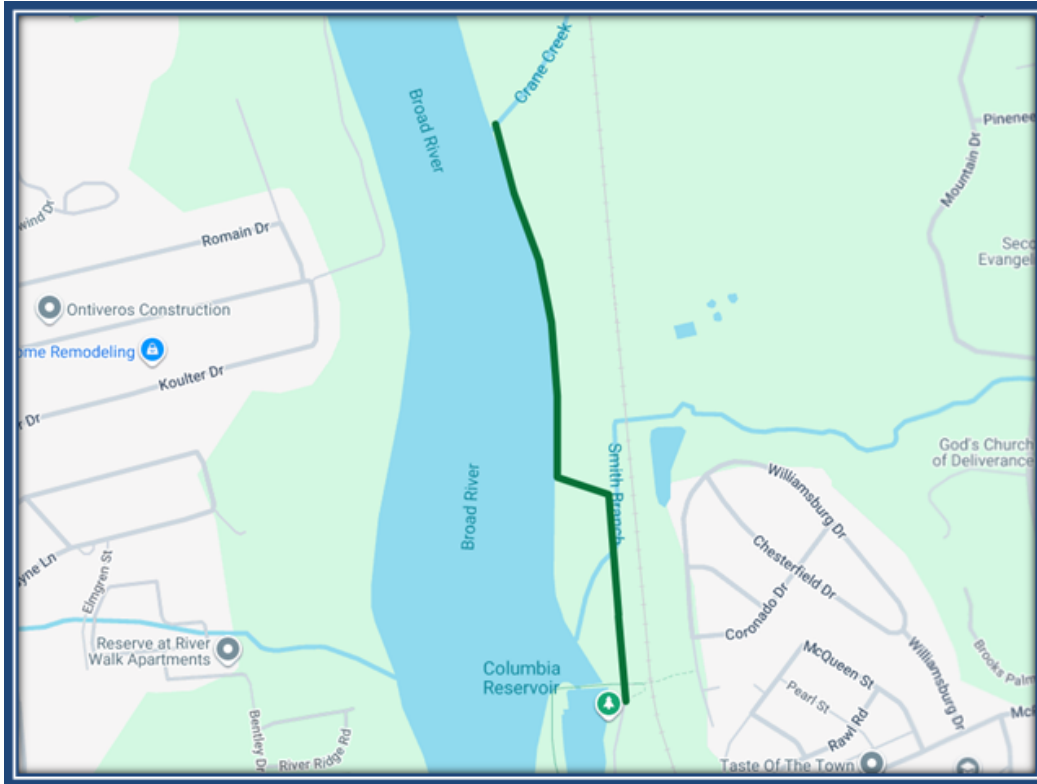
Public Status: Received comments on final ROW on 02/17/2026. Phase II ESA has been completed. Utility coordination (60% complete) & utility design (30% complete). Utility relocation plans have been received from the utility providers. All title work for ROW is complete. ROW agents have begun acquisition process. ROW staking is ongoing and approximately 60% complete. Awaiting Norfolk Southern to determine if a new PE agreement is needed. Struggling to get information from them. Traffic control, pavement marking, and signing plans have started.

CRANE CREEK GREENWAY

Project 133 | District 4

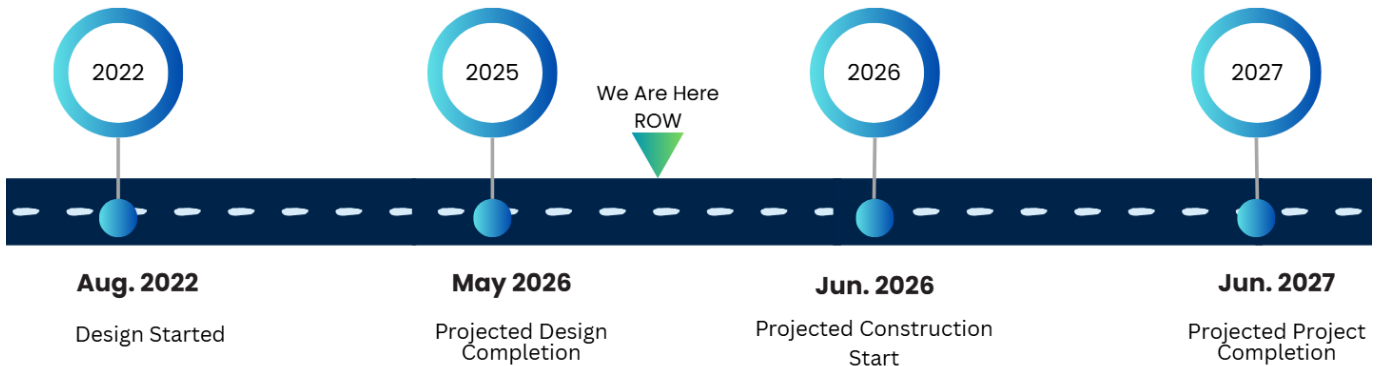
SCOPE

Project scope is to design a recreational greenway from the Columbia canal diversion dam (headgates) extending north along the west side of the Broad River across Smith Branch, then turn toward the edge of Broad River and continue north along the river's edge crossing over Crane Creek and terminating just north of Crane Creek. Design a bridge across Smith Branch to carry City of Columbia specified vehicles and pedestrian crossing over Crane Creek.



Project Length: 0.76 mi • PM: Ali Eliadorani • Design: Chao & Associates, Inc.

PROJECT SCHEDULE



Public Status: Received City of Columbia's Surface Transportation improvement project review process letter. Shall coordinate with FERC to determine if/which permit is required; the contractor must obtain land disturbance, building permit for bridges and boardwalks, and electrical permits from the city prior to construction. Continue coordinating as needed with Project Managers for the Canal Headgates project and the EQ basin on construction timing, bridge use and dismantling, construction staging, and access throughout the project.

JACKSON CREEK GREENWAY

District 3

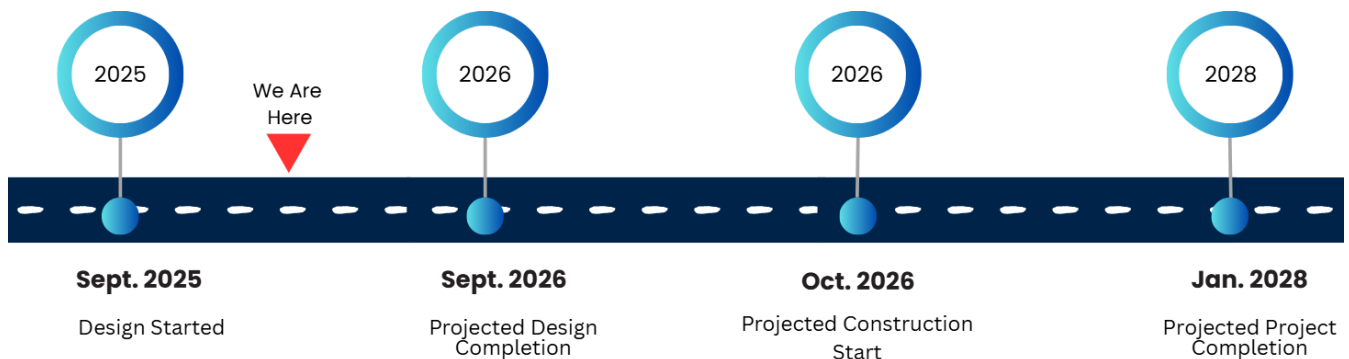
SCOPE

This proposed project will consist of a greenway that extends from North Trenholm Road Extension and meandering along a route to be determined generally following Jackson Creek and terminating at Trenholm Road near Decker Boulevard. Total length of the greenway is proposed to be 1.3 miles.



Project Length: ~1.3 mi • PM: Dr. Ali Eliadorani • Design: Chao & Associates

PROJECT SCHEDULE



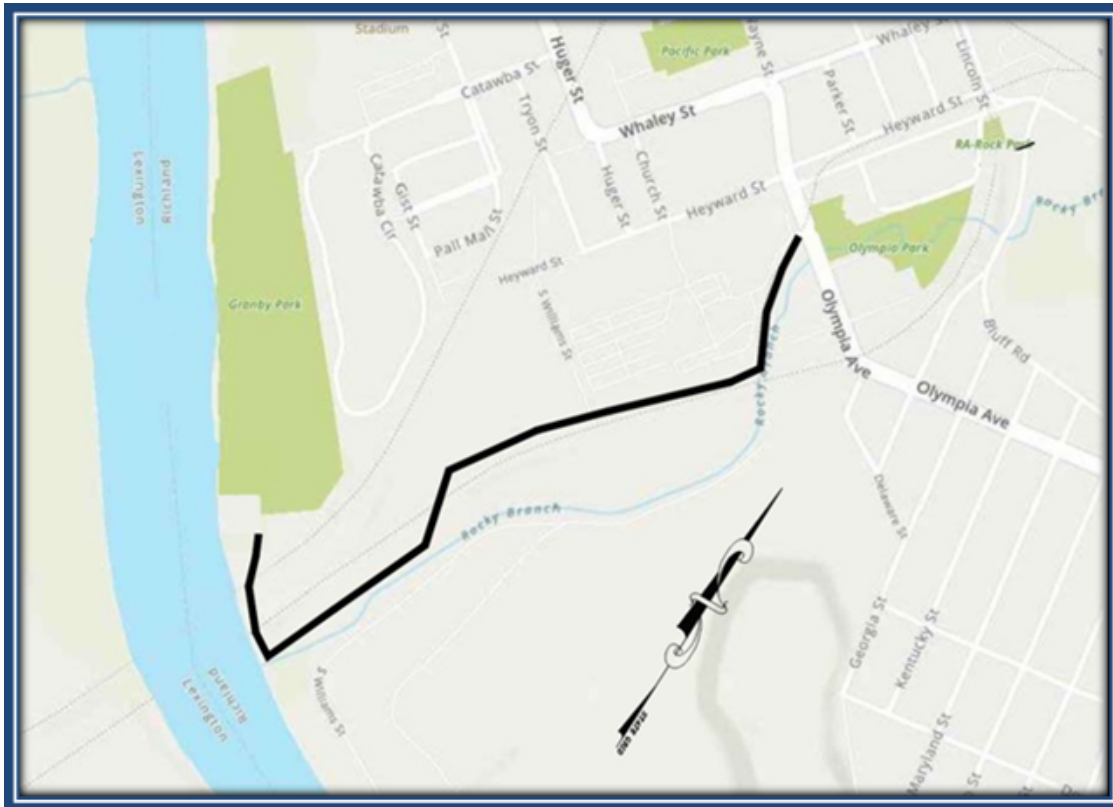
Public Status: Negotiations with the major landowner, who holds the majority of the parcels within the alignment have stalled. We are currently performing a feasibility study on alternative options that align with public sentiment expressed in recent public information meetings.

SMITH ROCKY BRANCH GREENWAY

Project 143 | Districts 5, 10

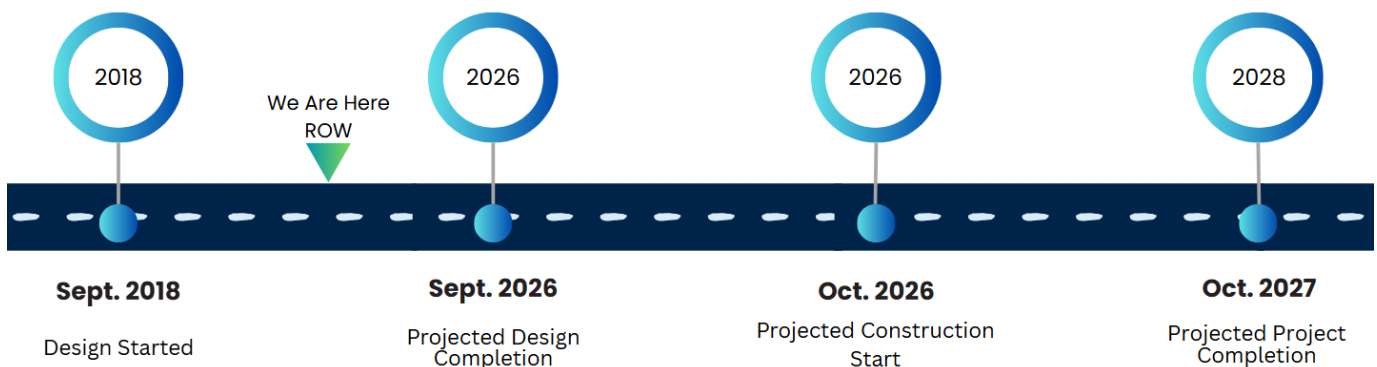
SCOPE

The project will extend on the north side of Rocky Branch from Olympia Avenue to the Granby Park greenway. The project will implement bicycle and pedestrian accommodations for approximately four thousand (4,000) LF of greenway with boardwalks and supporting facilities.



Project Length: ~0.8mi • PM: Ali Eliadorani • Design: Holt Consulting, Inc.

PROJECT SCHEDULE



Public Status: We are in the active acquisition phase, extending offers on certain tracts and initiating pre-condemnation protocols (issuing amicable settlement offers) for others.

GILLS CREEK GREENWAY

Project 136 | District 6

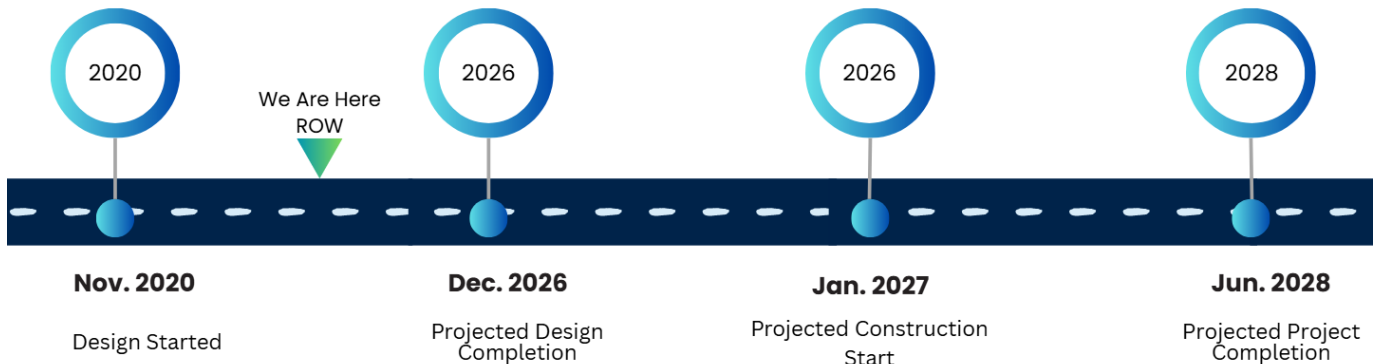
SCOPE

The scope of this project was identified in Phase 1 (concept phase) of this project, and was based on public and stakeholder input, impact studies, and costs. Phase 2 scope includes approximately two thousand five hundred (2,500) linear feet of a greenway and trail with boardwalks and supporting facilities that extend along Gills Creek from S-2205 (Crowson Rd.) to S-407 (Mikell Lane).



Project Length: 1.0 mi • PM: Ali Eliadorani • Design: Holt Consulting Company, LLC

PROJECT SCHEDULE



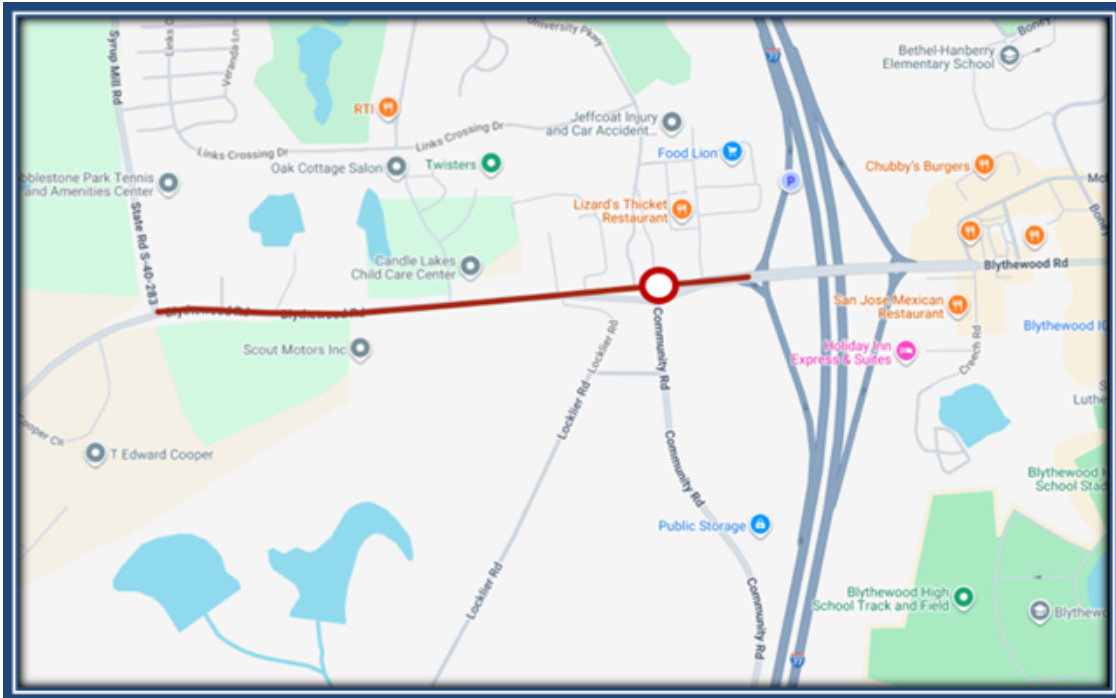
Public Status: The Crowson Rd rendering was submitted to the city. Additional comments were received from the city. City of Columbia will utilize the Crowson Rd rendering to approach Tract 29 (Sasser Brothers) for continued easement discussions. The opinion of appraisal for Tract 8 (Delta Devine) is \$754,600. Service order modification is being complied for the redesign of Crowson Rd and the additional utility coordination services for the county's review and approval.

BLYTHEWOOD ROAD WIDENING

Project 273 | District 2

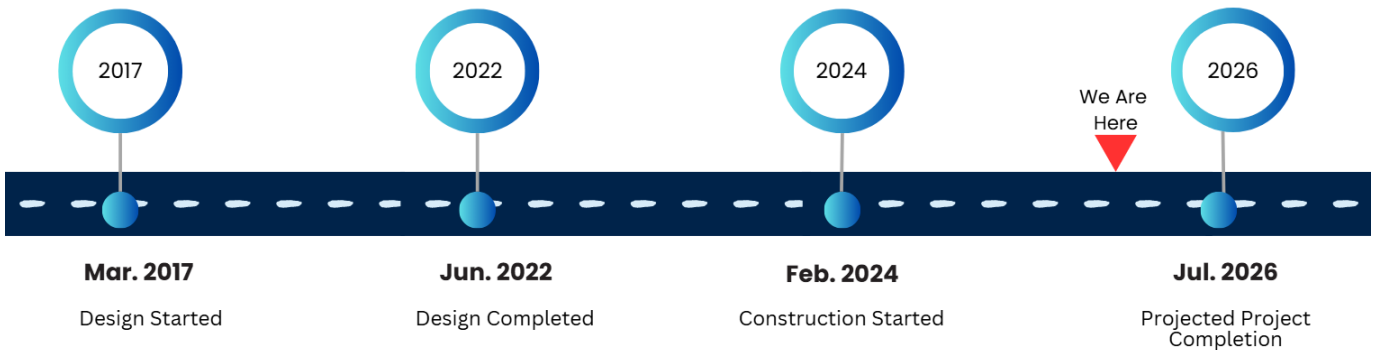
SCOPE

The proposed scope recommends a 5-lane (4 travel lanes with a center turn lane) improvement from I-77 west to Syrup Mill Road. Provisions for bicycle and pedestrian accommodation are proposed through construction of offset, shared-use paths. This project also includes a double-lane roundabout at the intersection of Community Road and Cobblestone. Leftover funds from Blythewood Area Improvements will be moved over to cover the shortage on this project once approved by County Council.



SCDOT PIN: P030152 • Project Length: 0.80mi • PM: Michael Green • Design: Parrish & Partners, LLC

PROJECT SCHEDULE



Public Status: The project has been awarded to Cherokee contractors and construction is in its final stages. Cherokee is currently forming curb and gutter on the North side of the project with asphalt paving to follow. Once paving is complete we will begin building the detention pond on the North side, which will be our last item to complete.

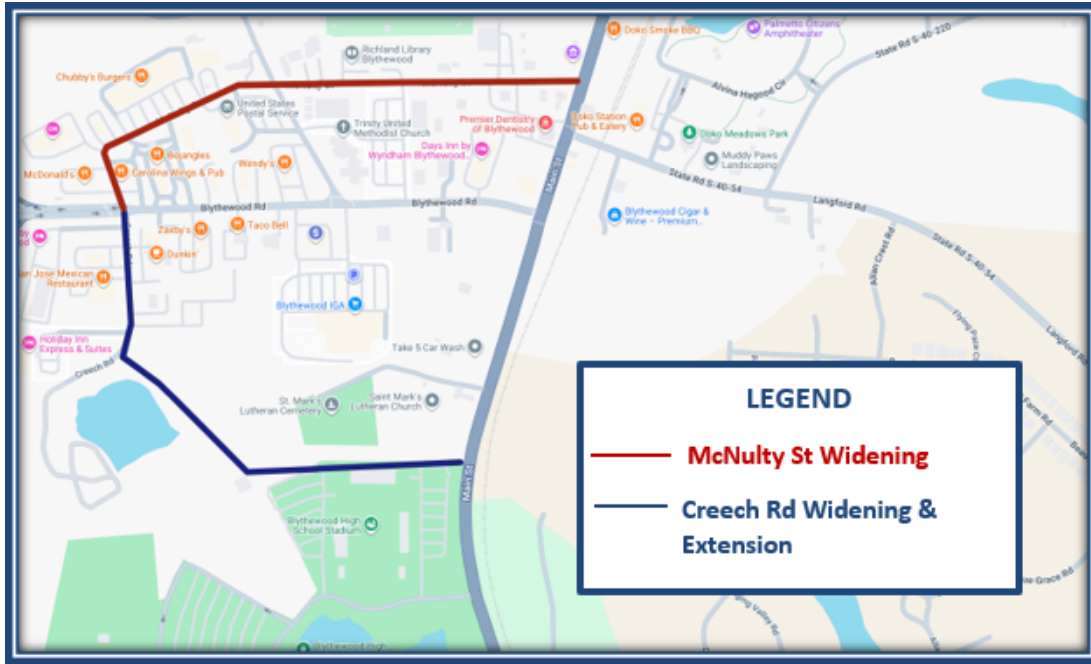
BLYTHEWOOD ROAD AREA IMPROVEMENTS

Project 274 | District 2

SCOPE

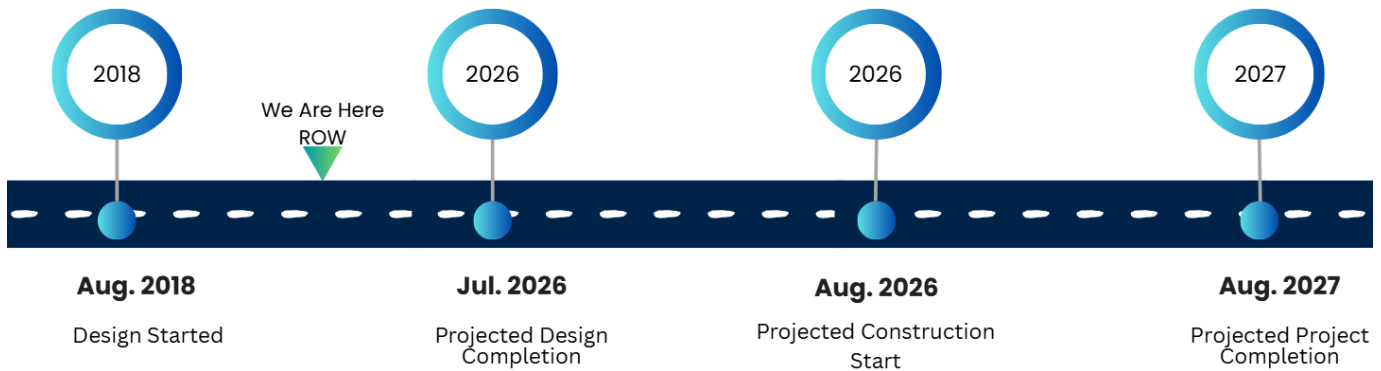
The proposed scope recommends roadway improvements in the Blythewood Road area specific to a prioritized listing as provided by the Town of Blythewood.

- Priority #1- Widen and improve McNulty Street from Main Street to Blythewood Road
- Priority #2- Widen, extend and improve Creech Road from Blythewood Road to Main Street



SCDOT PIN: P038205 • Project Length: 2.00 mi • PM: Michael Green • Design: Parrish & Partners, LLC

PROJECT SCHEDULE



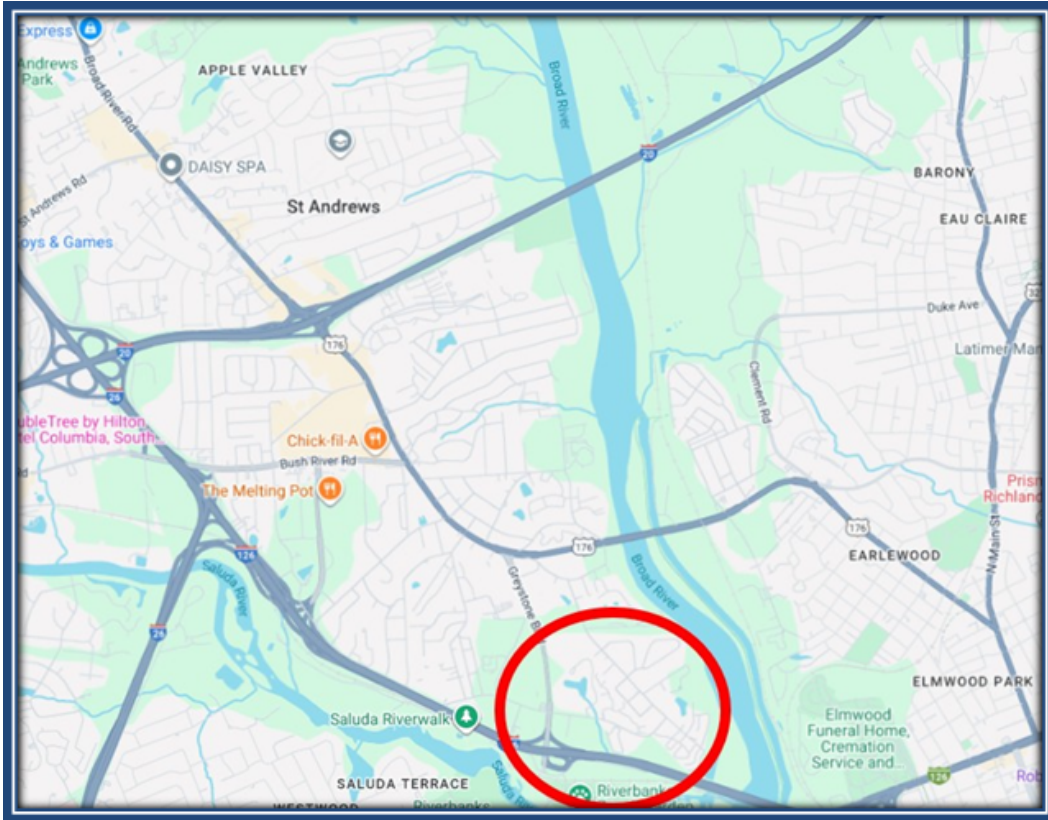
Public Status: Creech Rd: Preliminary plans 100%, ROW plans 99%, construction plans 95%. McNulty St: Preliminary plans 100%, ROW plans 99%, construction plans 95%. We have obtained the required permits on Creech and McNulty to construct. We are currently acquiring the last of the needed right of way on the project.

BROAD RIVER CORRIDOR NIP

Project 330 | Districts 2, 4, 5

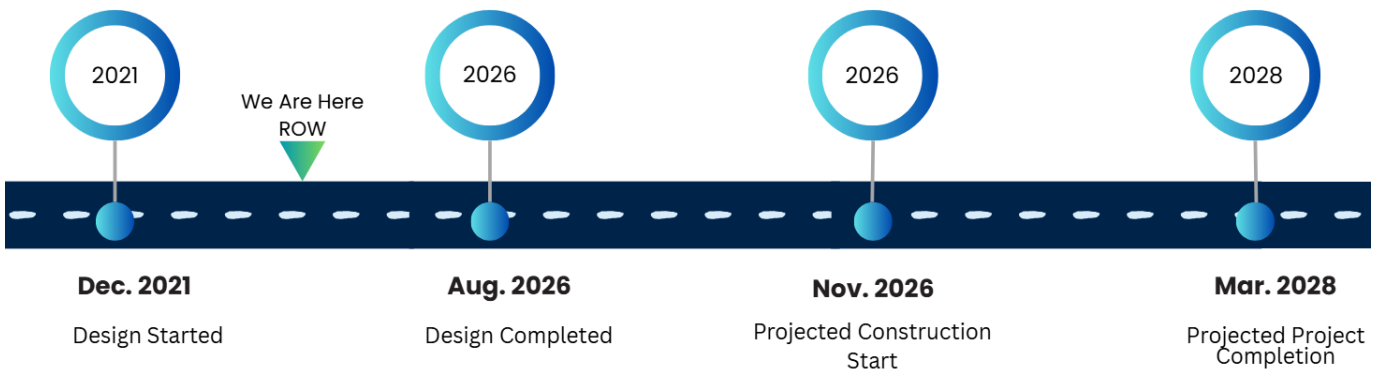
SCOPE

The scope of the proposed neighborhood improvement project(s) will be determined in Phase 1 (concept phase) of this project. Project(s) and scope options will be selected directly from the approved Richland County Neighborhood Master Plan and refined based upon public and stakeholder input and available funding.



PM: Michael Green • Design: Parrish & Partners, LLC

PROJECT SCHEDULE



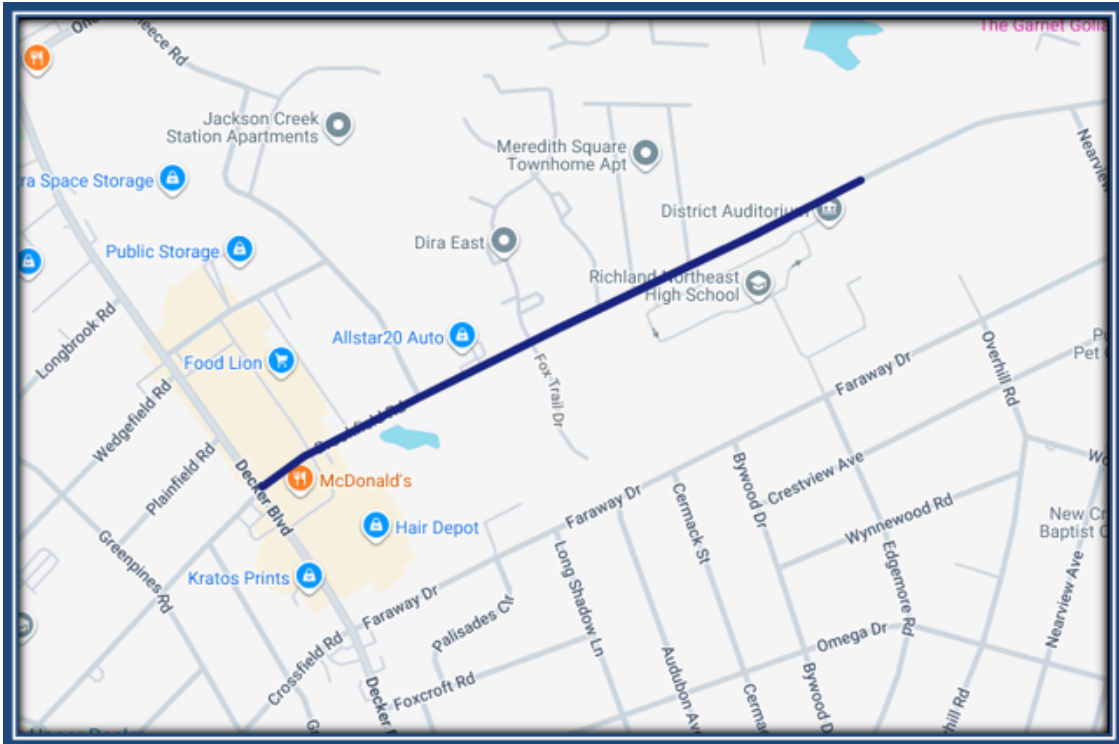
Public Status: The concept report was completed on April 8, 2019 and approved by the County Council in May 2019. Preliminary Construction plans have been submitted to the SCDOT for review. Once we have approved plans and we obtain the necessary right of way, then we can move forward to construction.

DECKER\WOODFIELD NIP Brookfield

Project 326 | Districts 3, 8, 10

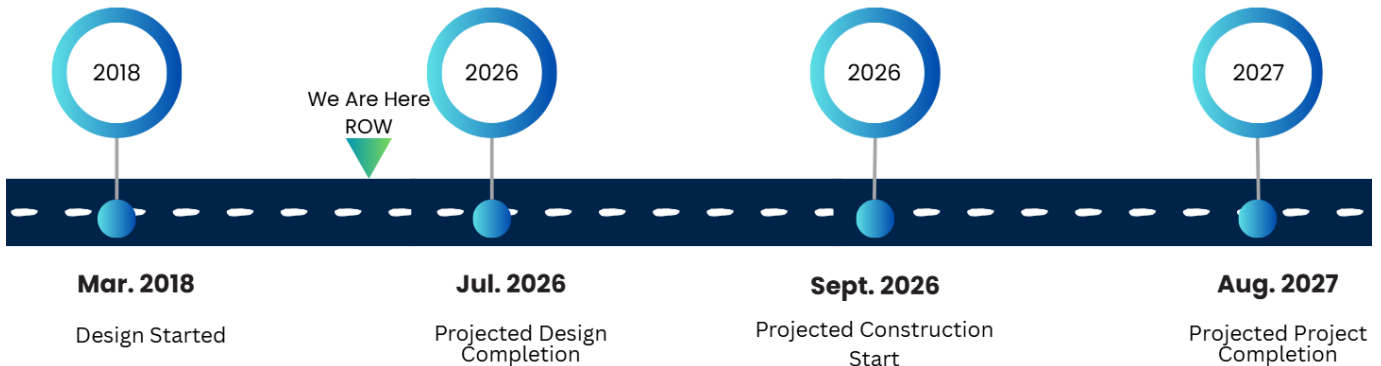
SCOPE

The scope of the proposed neighborhood improvement project was determined in Phase 1 (concept phase) of this Project. The project scope was selected directly from the approved Richland County Neighborhood Master Plan and refined based on public and stakeholder input and available funding. The Brookfield road project begins at Decker Blvd and traverses .66 miles along Brookfield road; The project consists of adding a 5 ft sidewalk along Brookfield road.



Project Length: .66 mi • PM: Michael Green • Design: Holt Consulting, Inc.

PROJECT SCHEDULE



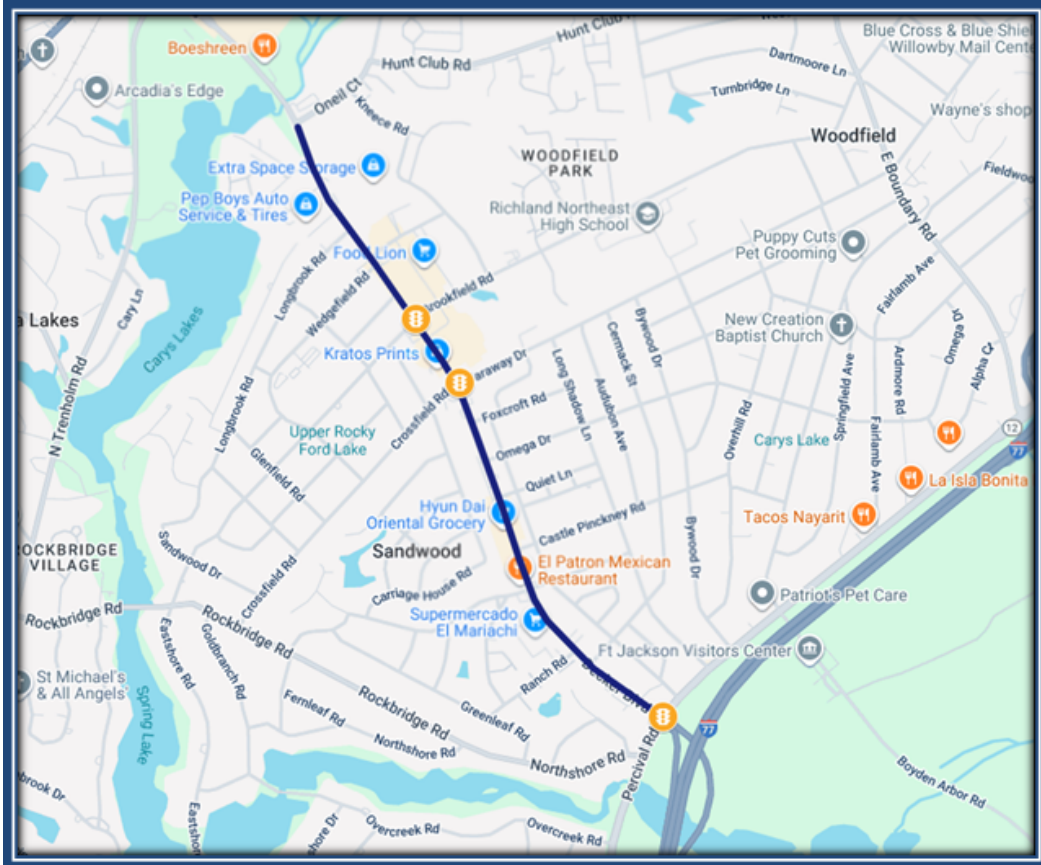
Public Status: On Brookfield Road, we are in the right of way phase with several tracts needing to be condemned. Once we have all of the right of way we need we can move to construction.

DECKER\WOODFIELD NIP Decker Intersections

Project 326 | Districts 3, 8, 10

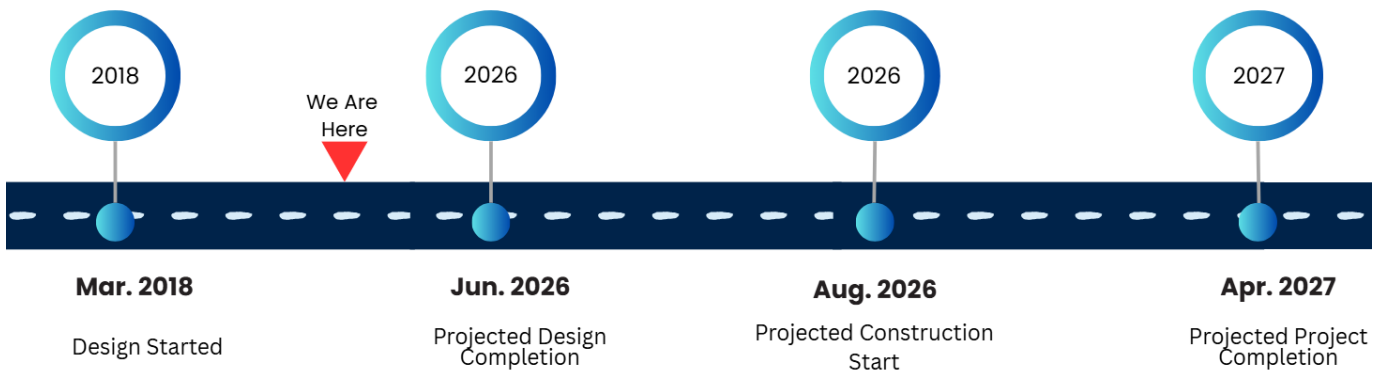
SCOPE

The scope of the proposed neighborhood improvement project was determined in Phase 1 (concept phase) of this Project. The project scope was selected directly from the approved Richland County Neighborhood Master Plan and refined based on public and stakeholder input and available funding. The Decker Signal Project begins at O'Neal Court and includes traffic signal enhancements at Brookfield road, Faraway drive, and Percival road.



Project Length: .1 mi • PM: Michael Green • Design: Holt Consulting, Inc.

PROJECT SCHEDULE



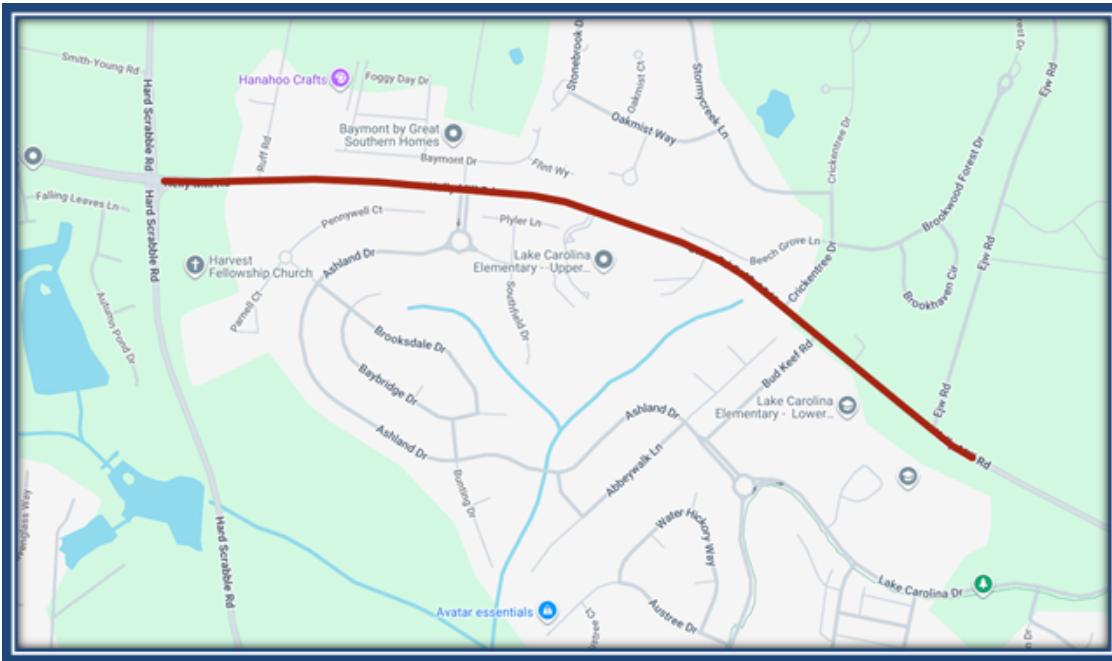
Public Status: The encroachment permit for the signals has been reviewed by SCDOT, once we receive comments from SCDOT our OET can address these comments. There are several changes to the plans because SCDOT has already performed some of the work listed in the plans for transportation to perform.

KELLY MILL ROAD

District 9

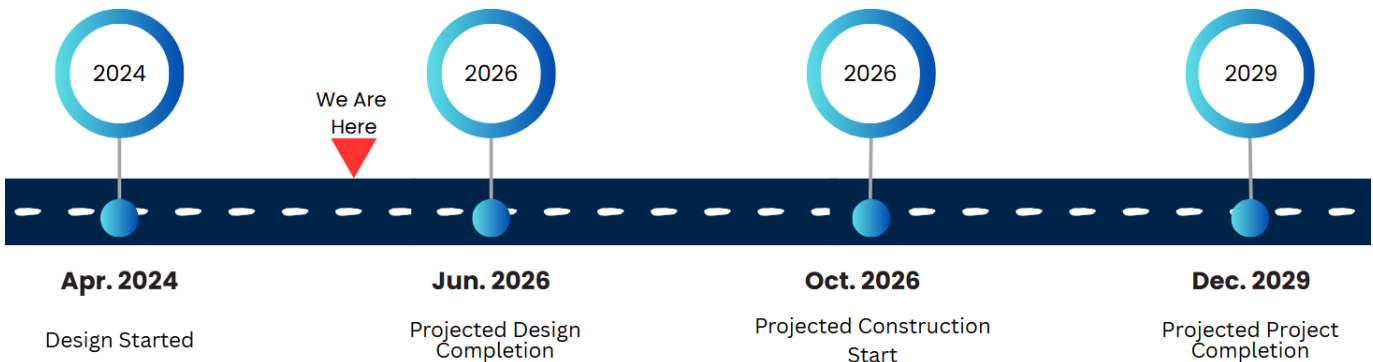
SCOPE

The proposed scope recommends widening the current roadway alignment from two lanes to three lanes (This new alignment starts at the intersection at with Hard scrabble road and extends 1.2 miles along Kelly Mill road), along with adding sidewalk on both sides of the roadway for pedestrian access to Lake Carolina Elementary School & Kelly Mill Middle school.



SCDOT: TBD • Project Length: 1.2 mi • PM: Michael Green • Design: Parish & Partners

PROJECT SCHEDULE



Public Status: Our OET submitted a scope and fee for design services. The County has received and executed the design fee and our OET has begun work on the plans. ROW plans have been submitted to SCDOT for review and we are waiting on an ATP. We have reviewed the comments from several public meetings and are incorporating these comments from the meetings into the plans for approval by SCDOT.

SUNSET DRIVE SIDEWALK

Project 187 | District 4

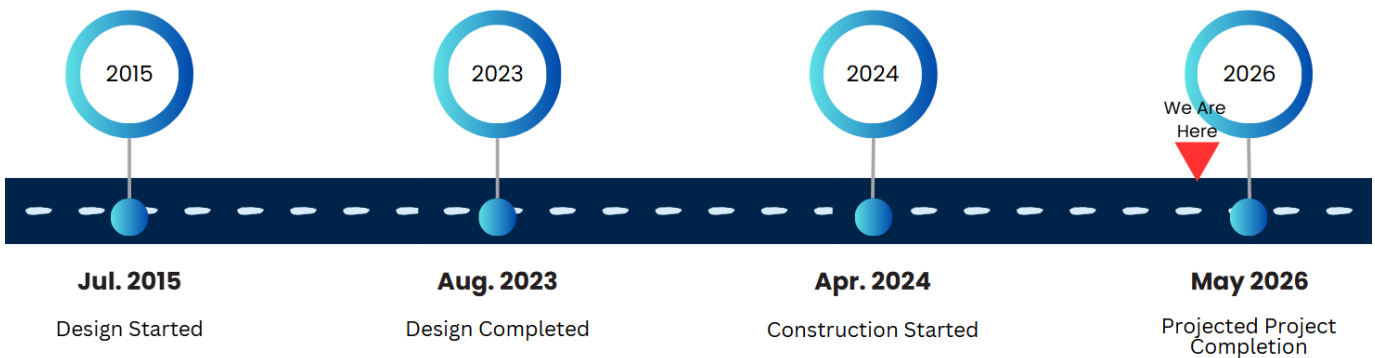
SCOPE

Project consists of a 5 ft. wide sidewalk along the north side of Sunset Drive from River Drive to Elmhurst Road.



SCDOT: P029406 • Project Length: 0.75 mi • PM: Michael Green • Design: Mead & Hunt

PROJECT SCHEDULE



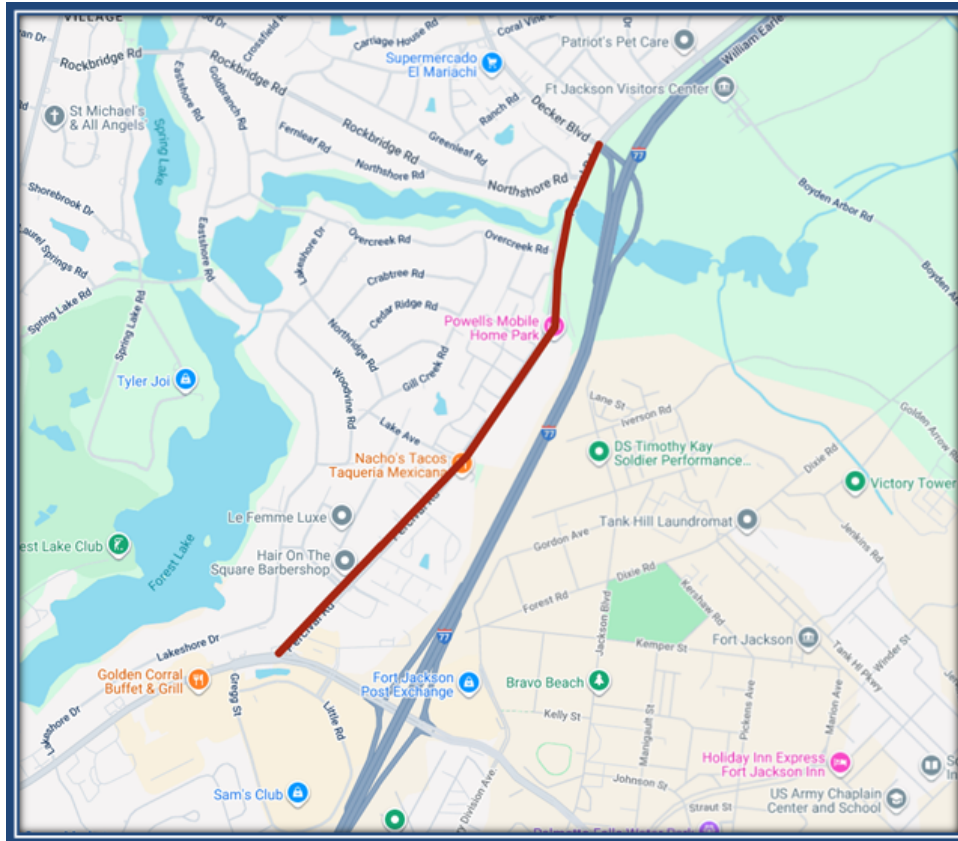
Public Status: This project is 99% complete. A ribbon cutting ceremony was held on November 12, 2025. To closeout the project, there is some road leveling that needs to take place, some asphalt paving needs to be placed. The project is anticipated to be 100% complete by April 2026.

PERCIVAL ROAD SIDEWALK

Project 178 | Districts 6, 8, 10

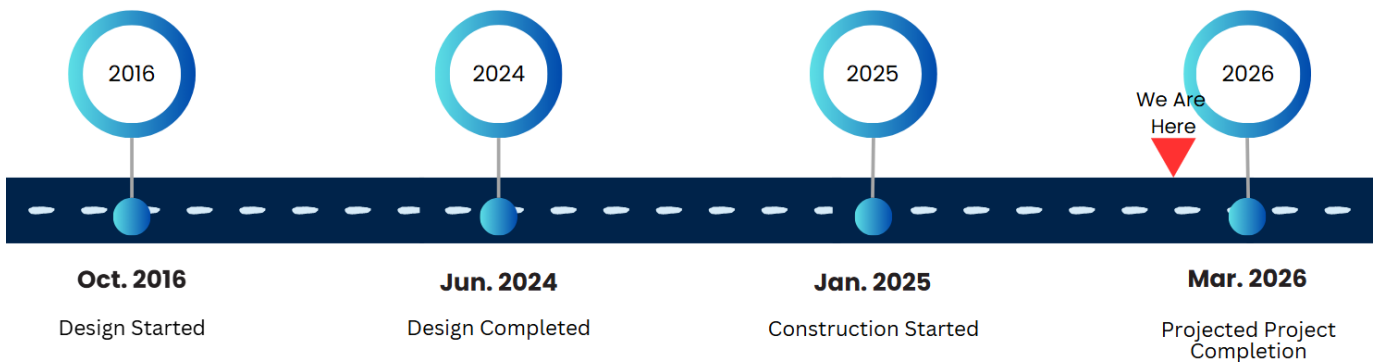
SCOPE

Project consists of a 5 ft. wide concrete sidewalk on one side along Percival Road from Forest Drive to Decker Boulevard.



Project Length: 1.5 mi • PM: Michael Green • Design: Holt Consulting

PROJECT SCHEDULE



Public Status: The project has been awarded. The contractor has finished pouring sidewalks, the mucking operation is complete, and all of the guardrail has been installed. The last item on the to-do list is pouring the asphalt pavement near Decker Blvd.

SHOP ROAD EXTENSION PHASE 2

Project 136 | District 10

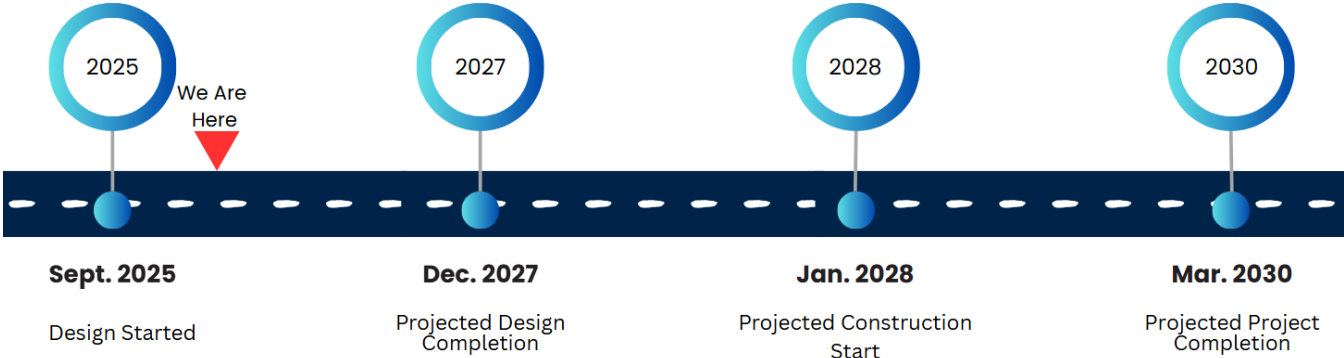
SCOPE

The proposed descope includes proceeding with Alternate 4 from Shop Road Ext. Ph. 1 to Montgomery Lane. Then allow traffic to continue on Montgomery. Also, perform any needed intersection improvements along Montgomery\Old Hopkins, and improve safety at existing railroad crossing.



Project Length: 1.1 • PM: Michael Green • Design: CHA

PROJECT SCHEDULE



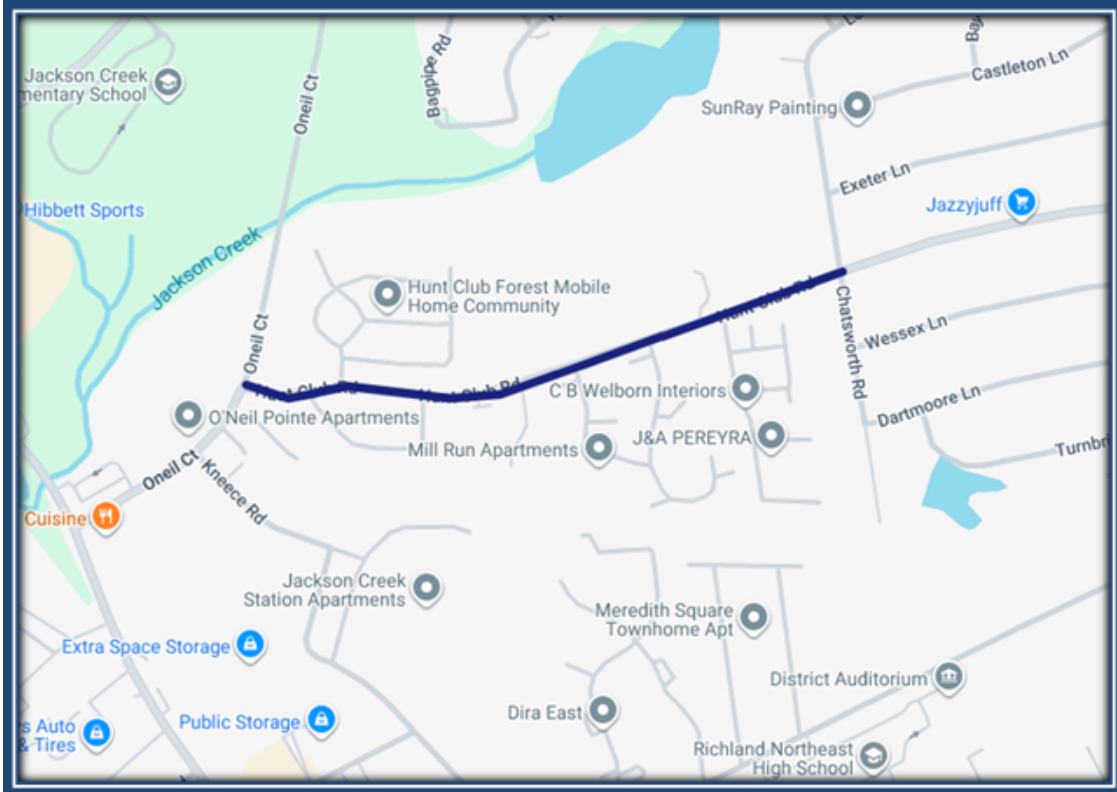
Public Status: We held a stakeholders meeting in January 2026 and presented a new alignment for the corridor from Shop Road to Montgomery Road. Our designer is working to develop this vision, by depicting it on a plan set.

DECKER\WOODFIELD NIP Hunt Club Rd

Project 326 | Districts 3, 8, 10

SCOPE

The scope of the proposed neighborhood improvement project was determined in Phase 1 (concept phase) of this Project. The project scope was selected directly from the approved Richland County Neighborhood Master Plan and refined based on public and stakeholder input and available funding. The Hunt Club road project begins at O'Neal court and runs to Chatsworth road; the project is .5 miles long and consists of a 5 ft wide sidewalk along the length of the project.



Project Length: .5mi • PM: Kazi Islam • Design: Holt Consulting, Inc.

PROJECT SCHEDULE



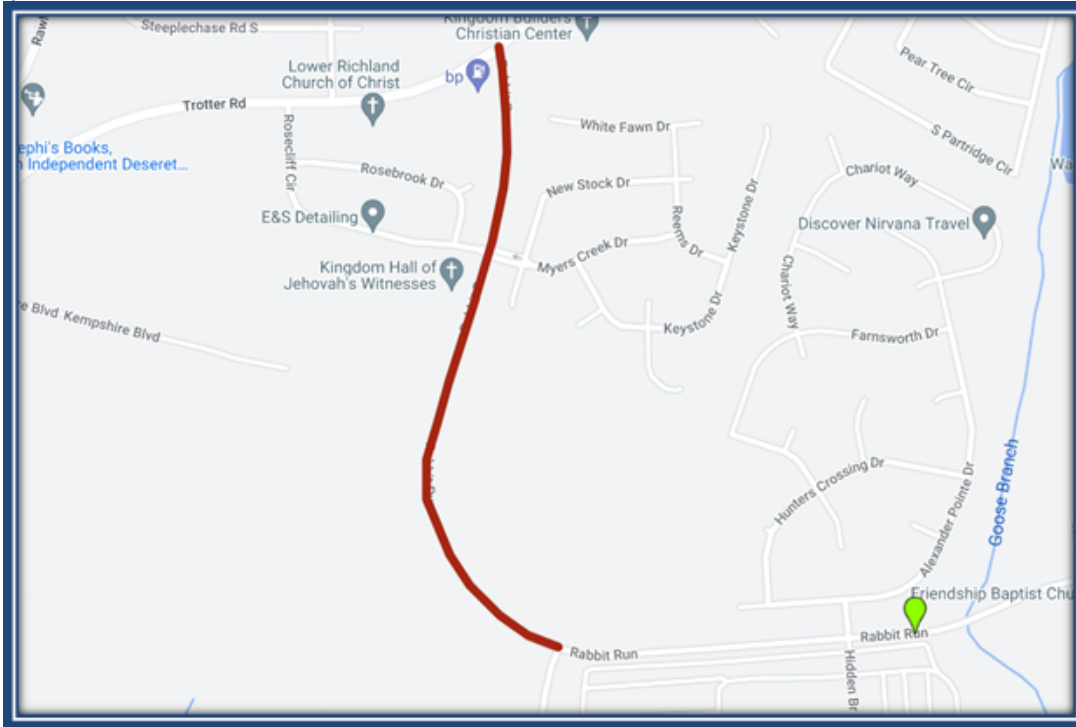
Public Status: A pre-construction meeting will be held March 11, 2026. A ground breaking announcement will be made soon.

SERN 2 - Rabbit Run Sidewalk

Project 318 | District 11

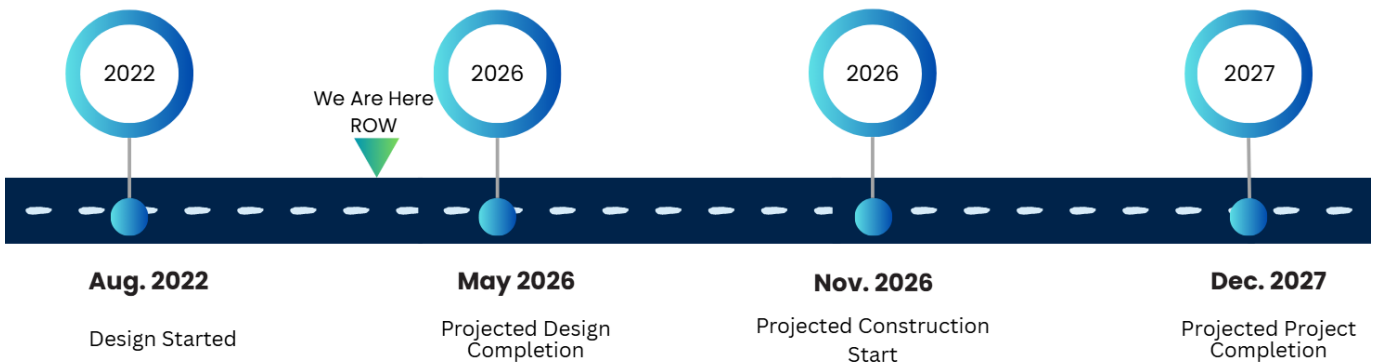
SCOPE

The Southeast Richland Neighborhood Master Plan includes three projects that are included in the Transportation Penny Program. The three projects are: (1 Multi-use path on Rabbit Run from Garners Park Road to Lower Richland Blvd; (2 Multi-use path on Lower Richland Blvd from Rabbit Run to the High School; (3 Garners Park Road: 2-lane road on new location from US 76/378 (Garners Ferry Road/Garners Ferry Sports Complex) to S-2089 (Rabbit Run), approximately 0.5 miles.



SCDOT PIN: P029379 • PM: Kazi Islam • Design: Chao and Associates • Construction: McClam and Associates

PROJECT SCHEDULE



Public Status: A 23% SLBE goal has been set by OSBO. The project is currently under review by Procurement for pre-bid. We've received 17 temporary construction permissions for ROW.

SPEARS CREEK CHURCH ROAD WIDENING

Project 284 | Districts 9, 10

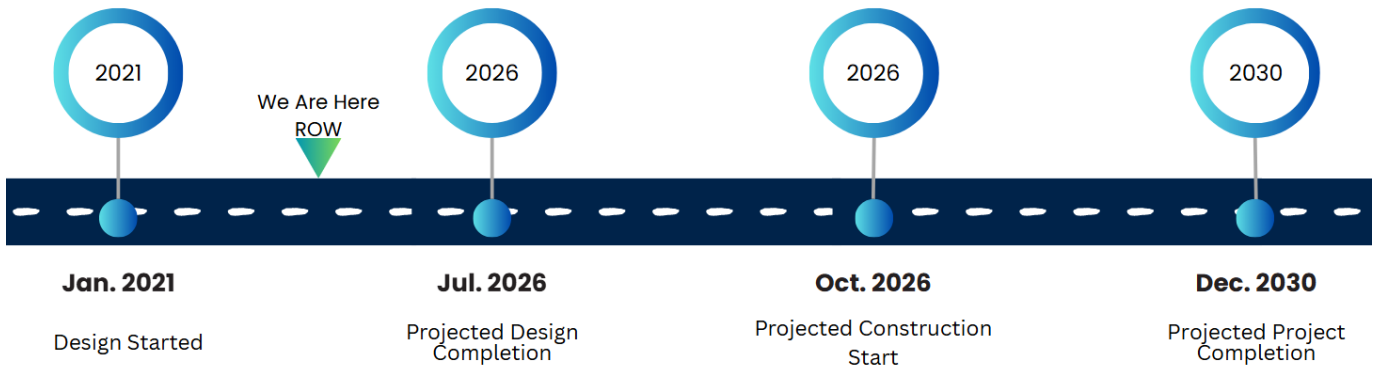
SCOPE

The project will consist of potential improvements along the existing roadway from North of the intersection with Two Notch Road (US1) and just before the westbound I-20 entrance/exit ramps, for a total of approximately 2.3 miles. From Two Notch Rd to Earth Rd is 3-lane, from Earth Rd to I-20 is 5-lane.



SCDOT PIN: P031471 • Project Length: 2.3mi • PM: Kazi Islam • Design: Holt Consulting, Inc.

PROJECT SCHEDULE



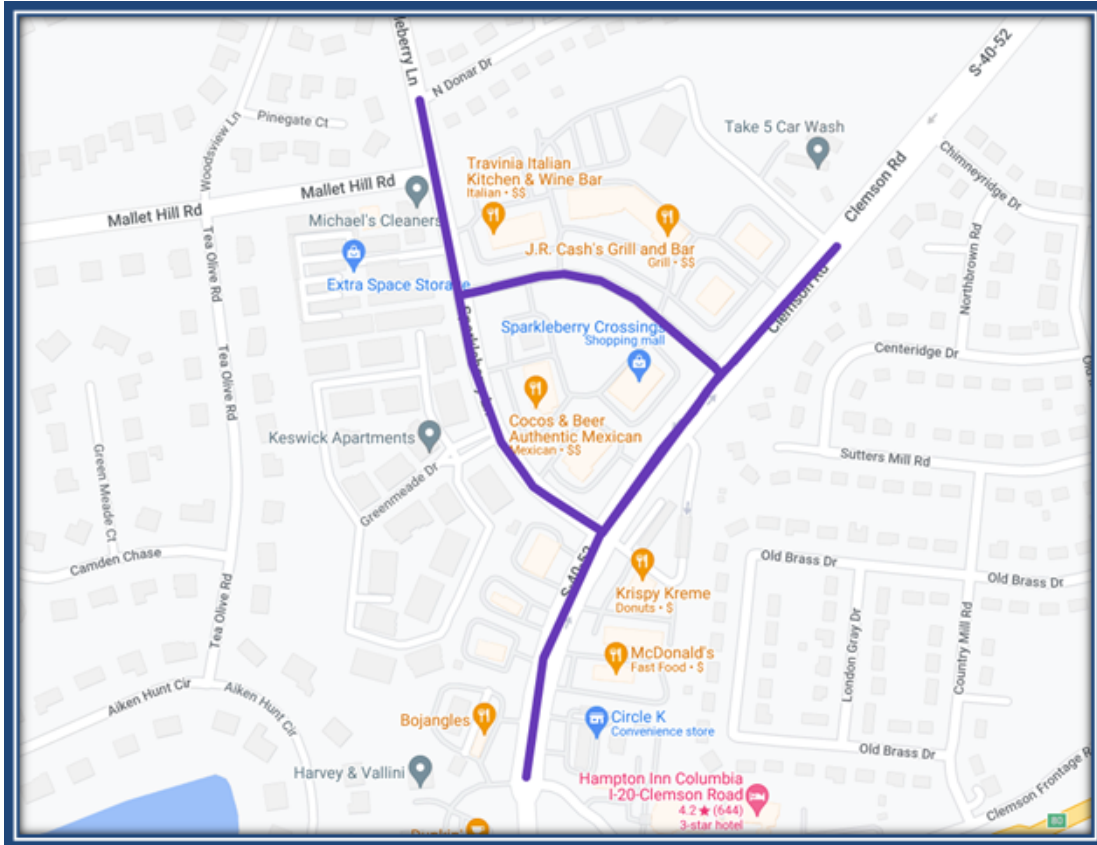
Public Status: Final construction plans have been submitted to DOT on February 18, 2026 for review. Utility coordination is still ongoing, which includes preparation of utility agreements, final reports, no-cost letters, utility relocation plans, and utility special provisions. There are 45 parcels for ROW: 36 offers made, 14 fee deeds secured, and 23 permissions secured.

CLEMSON ROAD AND SPARKLEBERRY LN. INTERSECTION

Project 295 | Districts 9, 10

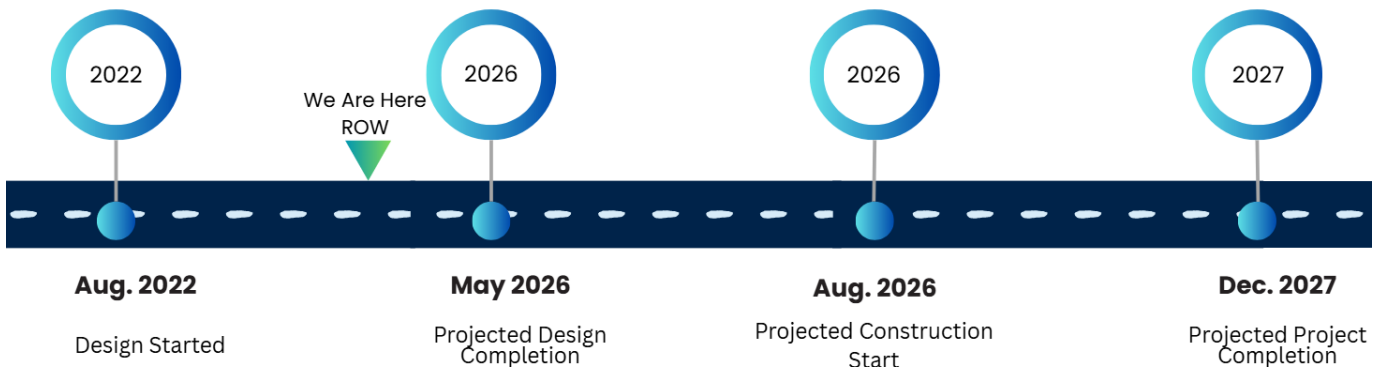
SCOPE

The proposed scope recommends improvements to the Clemson Road and Sparkleberry Lane intersection to increase intersection capacity. The project limits along Clemson Road begin at the Corporate Park Drive/Frontage Road Intersection and end at Sparkleberry Crossing Road intersection and the limits along Sparkleberry Lane begin at Clemson Road and end at Mallet Hill Drive.



SCDOT PIN: P029311 • PM: Kazi Islam • Design: Holt Consulting

PROJECT SCHEDULE



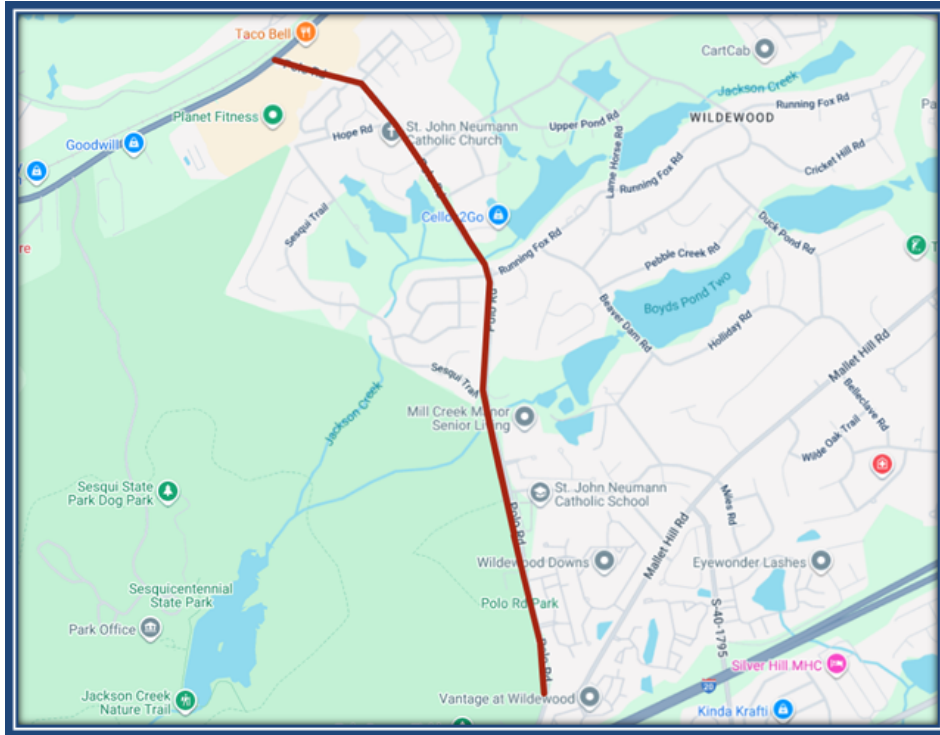
Public Status: Construction plans are approximately 63% complete, continue coordination to reach final submittal. ROW staking has been completed.

POLO ROAD WIDENING

Project 282 | Districts 8, 9, 10

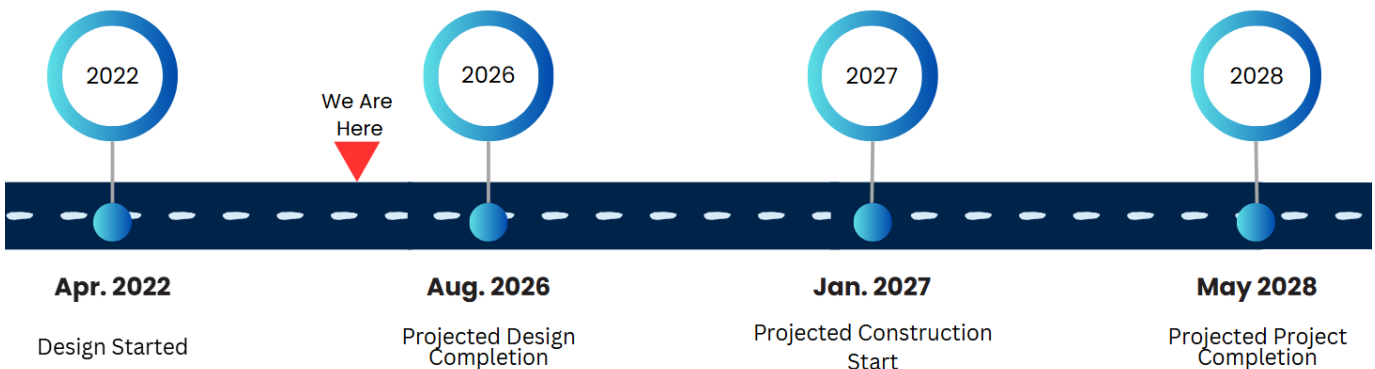
SCOPE

The proposed scope recommends a two-lane widened roadway from approximately 200' south of the intersection with Two Notch Road to Mallet Hill Road with bicycle and pedestrian accommodations. The scope provides intersection turn lane improvements at four intersections (Hope Road, Running Fox Road, Miles Road, and south bound portion of Mallet Hill Road), and will include bike lanes and 5' sidewalks. Traffic signals will be improved either by upgrading or modifications to existing signals.



SCDOT PIN: P038201 • Project Length: 1.90 mi • PM: Kazi Islam • Design: Cox & Dinkins, Inc.

PROJECT SCHEDULE



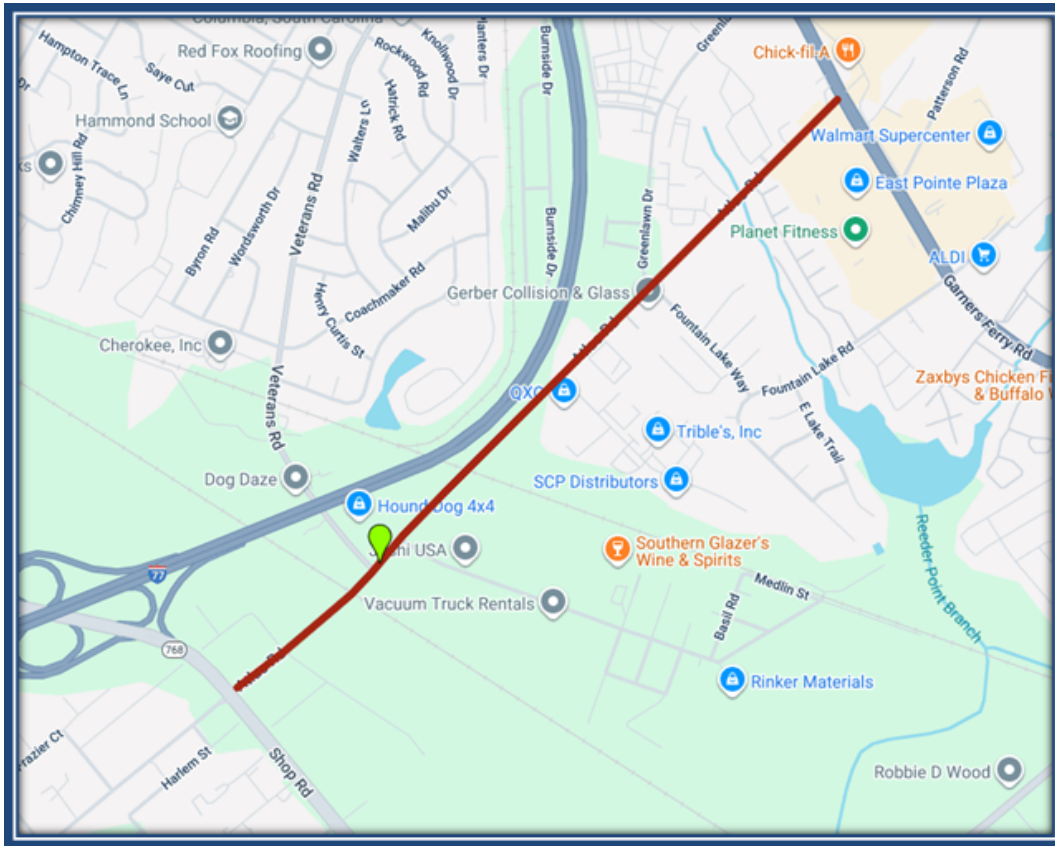
Public Status: Revised ROW plans were submitted on November 17, 2025. Approval is needed to proceed with the USACE permit application. Awaiting signed ROW plans before initiating new ROW acquisitions.

ATLAS ROAD WIDENING PHASE 1A - UTILITIES

Project 271 | Districts 10, 11

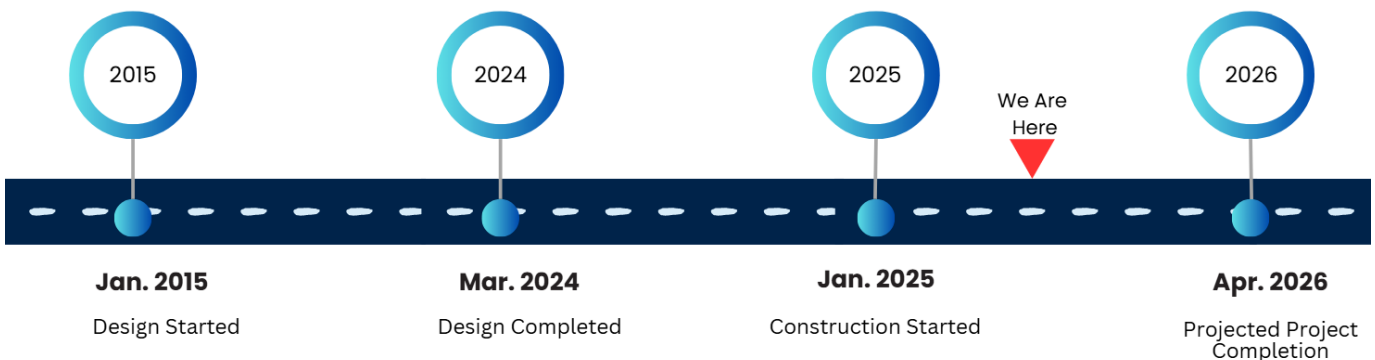
SCOPE

The widening of Atlas Road from 2 lanes to 5 lanes between Shop Road and Garners Ferry Road. Phase 1A covers all utility relocation work.



SCDOT PIN: P029310 • Project Length: 1.73 mi • PM: Jeff McNesby • Design: Cox & Dinkins, Inc.

PROJECT SCHEDULE



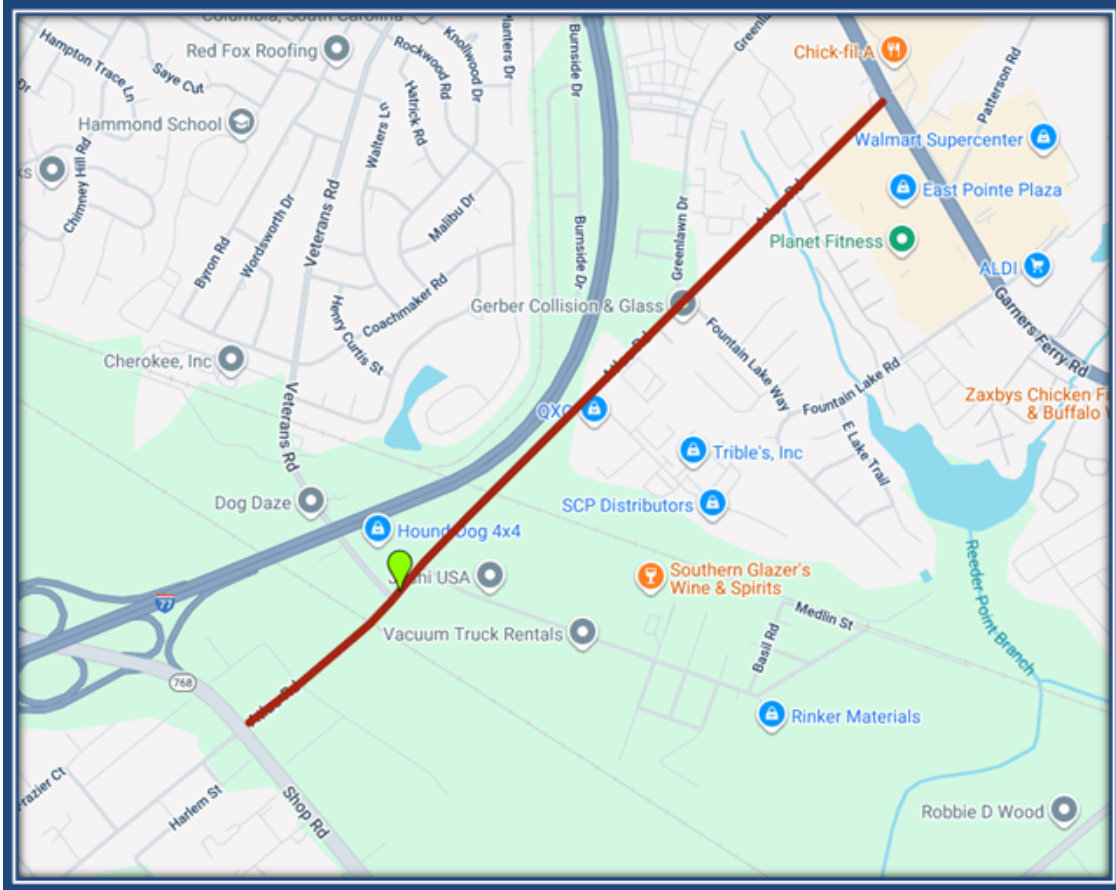
Public Status: The Notice to Proceed was issued on November 11, 2024 and has an estimated completion date of Spring 2026.

ATLAS ROAD WIDENING PHASE 1B-ROADWAY

Project 271 | Districts 10, 11

SCOPE

The widening of Atlas Road from 2 lanes to 5 lanes between Shop Road and Garners Ferry Road. Project will include 2 bike lanes, curb and gutter and two sidewalks.



SCDOT PIN: P029310 • Project Length: 1.73 mi • PM: Jeff McNesby • Design: Cox & Dinkins, Inc.

PROJECT SCHEDULE



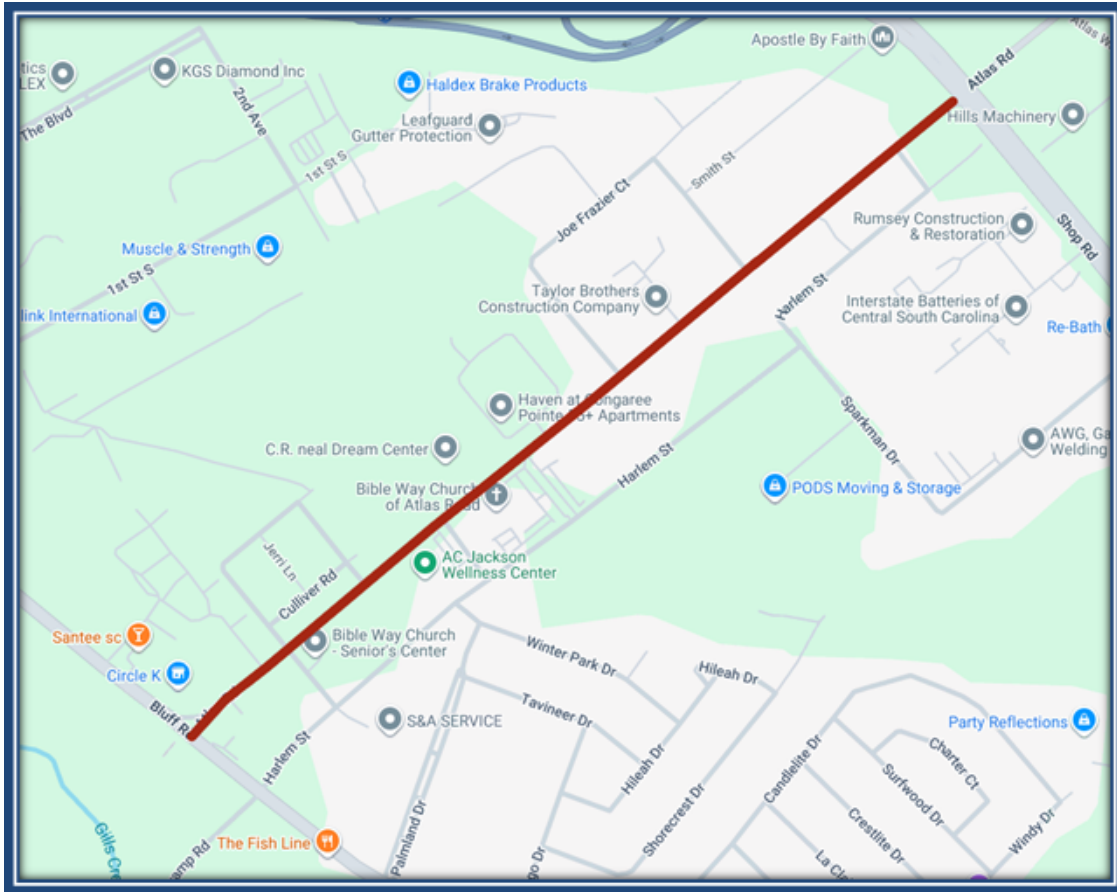
Public Status: Request to award construction will be taken to Transportation AdHoc followed by County Council on March 25, 2026.

ATLAS ROAD WIDENING PHASE 2

Project 271 | Districts 10, 11

SCOPE

The widening of Atlas Road from 2 lanes to 3 lanes between Bluff Road and Shop Road. Improvements will include 2 bike lanes, curb and gutter and 2 sidewalks.



SCDOT PIN: P029310 • Project Length: 1.73 mi • PM: Jeff McNesby • Design: Cox & Dinkins, Inc.

PROJECT SCHEDULE



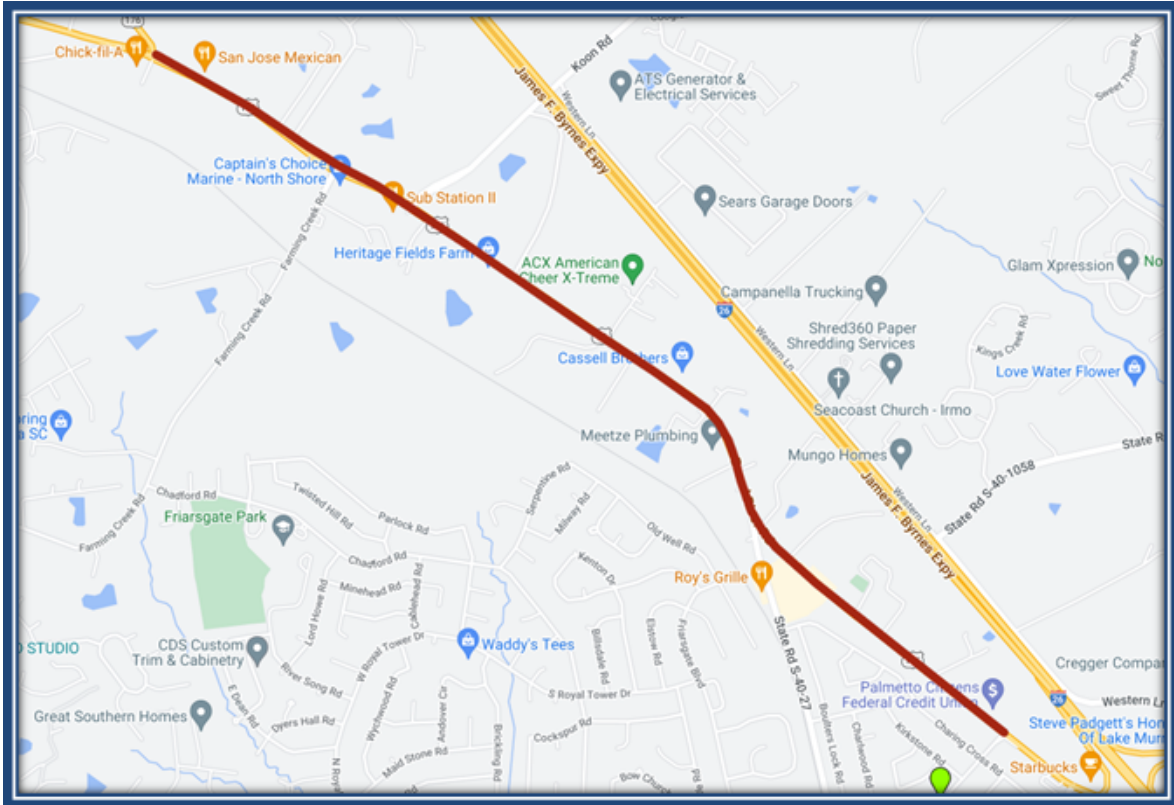
Public Status: Updated design under evaluation to improve Atlas Road to Bluff Road intersection.

BROAD RIVER ROAD WIDENING

Project 275 | District 1

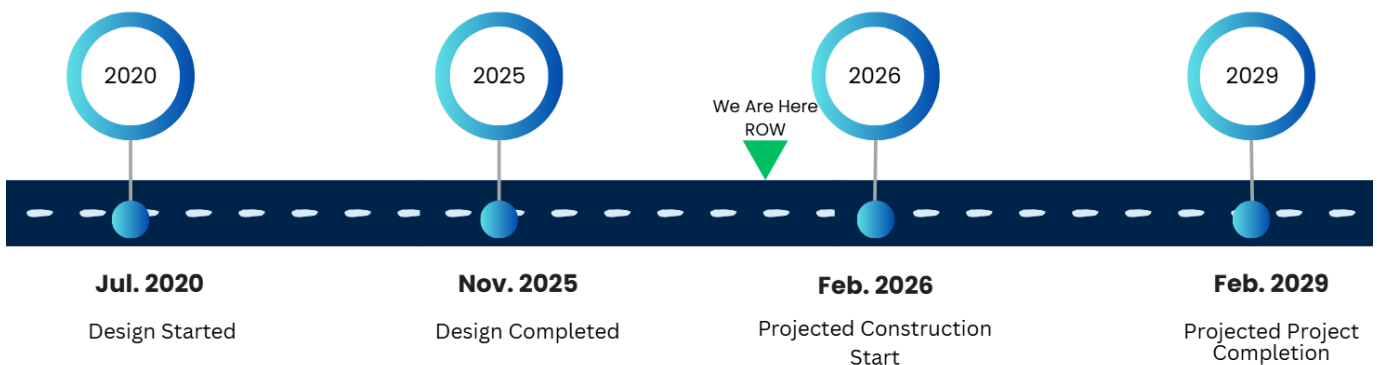
SCOPE

The proposed scope recommends a 5-lane section (4 travel lanes and a center turn lane) between Royal Tower Drive and Dutch Fork Road. Bicycle and pedestrian accommodations shall include on-street bike lanes and sidewalks.



SCDOT PIN: P029344 • Project Length: 2.50 mi • PM: Jeff McNesby • Design: CECS, Inc.

PROJECT SCHEDULE



Public Status: Notice to proceed to construction was issued on February 16, 2026 with a construction completion date of February 16, 2029.

CRANE CREEK NIP

Project 328 | Districts 4, 7

SCOPE

The scope of this project was determined in Phase 1 (concept phase) and was selected directly from the approved Richland County Neighborhood Master Plan and refined based public and stakeholder input and available funding. The project will be further broken down into two phases. Phase 2 will include (1) new sidewalk and streetscape improvements along Blue Ridge Terrace, Heyward Brockington Road, and Crane Church Road; and (2) streetscape improvements along Monticello Road. Phase 3 will include new sidewalks along Dakota Drive, Seagull Lane, Roberson Street, and Lincolnshire North Drive.



Project Length: 11.14mi • PM: Jeff McNesby • Design: Cox & Dinkins, Inc.

PROJECT SCHEDULE



Public Status: ROW acquisition is underway. Transportation has requested design exception to SCDOT to use previous standards.

SALUDA RIVERWALK GREENWAY PROJECT, PHASE 2

District 5

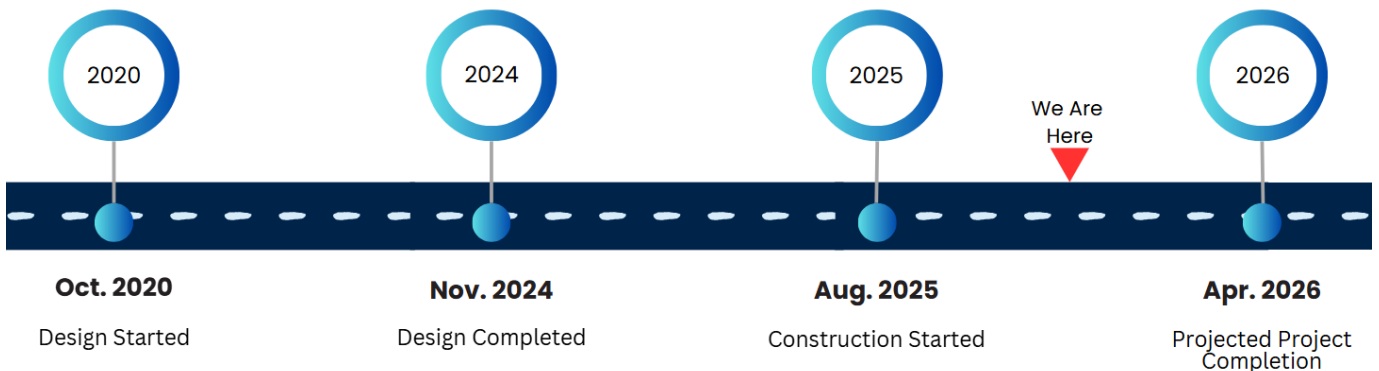
SCOPE

The Saluda Riverwalk Greenway Project is a 4,800LF greenway project that connects to the previously constructed Saluda Riverwalk Greenway Project, Phase 1 at the Riverbank Zoo. This project will be constructed in partnership with the Boyd Foundation. The project includes 3,840LF of a concrete pathway with the balance consisting of an elevated wood boardwalk. Additional improvements will include lighting, call boxes, concrete overlook and signage.



Project Length: 4,800LF • PM: Jeff McNesby • Design: The Land Plan Group

PROJECT SCHEDULE



Public Status: Construction of concrete pathway completed. Majority of boardwalk has been installed. Construction to be complete by July 3, 2026, per contract agreement.

BIKEWAY PROGRAM – ROAD DIETS

Project 785 | Districts 2, 4, 5

SCOPE

Road Diets are projects where a four-lane road is restriped to create a two-lane road with a center turn lane; and sharrows, where vehicle and bike traffic share the road when there is not enough room for a bike lane. Originally, this project had six identified roads, but two were removed due to safety concerns and coordination with USC’s bikeway planning program.

#	PROJECT	DISTRICT	STATUS
1	Calhoun St Bikeways (Wayne St to Harden St)	4	Included in the City of Columbia Bikeway IGA
2	Columbiana Dr Bikeways (Lake Murray Blvd to Lexington County Line)	2	Removed from Program due to SCDOT design restrictions
3	Hampton St Bikeways (Pickens St to Harden St)	4	Deferred at 3/19/2019 Council Meeting
4	Pendleton St Bikeways (Lincoln St to Marion St)	4, 5	Funding provided to USC
5	Pickens St Bikeways (Washington St to Rosewood Dr)	4, 5	
6	Pickens St/Washington St/Wayne St Bikeways (Hampton St (west) to Hampton St (east))	4, 5	Included in the City of Columbia Bikeway IGA

BIKEWAY PROGRAM - RESTRIPING

Project 787 | Districts 2, 3, 4, 5, 6, 7, 8, 10, 11

PROJECT	STATUS
Alpine Road Bike Lanes (Two Notch Road to Percival Road)	Included in project 146- Alpine Road Sidewalk.
Beltline Blvd Bikeways (Forest Dr to Valley Road)	Removed from program by SCDOT due to design restrictions.
Beltline Blvd Bikeways (Rosewood Dr to Devine St)	Combine with future SCDOT Resurfacing Project. SCDOT to construct.
Beltline Blvd/Colonial Dr/Farrow Road Bikeways (Harden St to Academy St)	Removed from program by SCDOT due to design restrictions.
Beltline Blvd/Devine St Bikeways (Rosewood Dr to Chateau Dr)	Combine with future SCDOT Resurfacing Project. SCDOT to construct.
Blossom St Bikeways (Assembly St to Sumter St)	Removed from program by SCDOT due to design restrictions.
Blossom St Bikeways (Huger St to Assembly St)	SCDOT to replace Blossom St. bridge over RR. SCDOT to construct.
Blythewood Road Bikeways (Winnsboro Road to Main St)	A segment is included as a part of project 273- Blythewood Road Widening.
Broad River Road Bikeways (Bush River Road to Greystone Blvd)	Removed from program by SCDOT due to design restrictions.
Broad River Road Bike Lanes (Greystone Blvd to Broad River Bridge)	Removed from program by SCDOT due to design restrictions.
Bull St Bikeways (Elmwood Ave to Victoria St)	Removed from program by SCDOT due to design restrictions.
Clemson Road Bikeways (Brook Hollow Dr to Summit Pky)	Combine with future SCDOT Resurfacing Project. SCDOT to construct.
Clemson Road Bikeways (Longtown Road to Brook Hollow Dr)	Combine with future SCDOT Resurfacing Project. SCDOT to construct.
College St Bikeways (Lincoln St to Sumter St)	Funding provided to USC.
Decker Blvd/Parklane Road/Two Notch Road Bikeways (Two Notch Road to Percival Road)	Removed from program by SCDOT due to design restrictions.
Garners Ferry Road Bikeways (Rosewood Dr to True St)	Removed from program by SCDOT due to design restrictions.
Huger St Bikeways (Blossom St to Gervais St)	Removed from program by SCDOT due to design restrictions.
Leesburg Road Bikeways (Garners Ferry Road to Semmes Road)	SCDOT widening with bike lanes from Fairmont to Semmes.
Lincoln St Bikeways (Blossom St to Lady St)	Removed from program by SCDOT due to design restrictions.
Main St Bikeways (Pendleton St to Whaley St)	Funding provided to USC.
Oneil Ct Bikeways (Decker Blvd to Parklane Road)	
Rosewood Dr Bikeways (Bluff Road to Garners Ferry Road)	Removed from program by SCDOT due to design restrictions.
Shop Road Bikeways (Beltline Blvd to Pineview Dr)	Removed from program by SCDOT due to design restrictions.
Sumter St Bikeways (Washington St to Senate St)	Removed from program by SCDOT due to design restrictions.
Whaley St Bike Lanes (Lincoln St to Pickens St)	Restripe from Main to Pickens.
Wheat St Bikeways (Harden St to King St)	Removed from program by SCDOT due to design restrictions.

BIKEWAYPROGRAM – SHARED USE PATHS

Project 786 | Districts 2, 3, 4, 5, 7, 8, 9, 10

SCOPE

Shared Use Paths are paths over 5 feet wide used for bicyclists and pedestrians. Eight projects were identified in the 2012 Referendum. In 2019, Council voted to remove SUPs from future projects, so these projects listed below will focus on bikeway installation.

PROJECT	DISTRICT	STATUS
Assembly St Bikeways (Blossom to Rosewood)	10	Concept Report Prepared
Assembly St Bikeways (Blossom to Rosewood)	5, 10	Concept Report Prepared
Broad River Road Bikeways (Harbison to Bush River)	2, 4, 5	Planning Phase
Broad River\Lake Murray Blvd (I-26 to Harbison)	2	Planning Phase
Clemson Road Bikeways (Summit Pkwy to Percival)	8, 9, 10	Portion incl. in Clemson Widening
Colonial Drive Bikeways (Bull to Slighs)	4	Planning Phase
Dutchman Blvd Bikeways (Broad River to Lake Murray)	2	Rem. Due to Development
Polo Road Bikeways (Two Notch to 640' S. of Mallet Hill)	8, 9, 10	Incl. in Polo Road Widening
Two Notch Road Bikeways (Alpine to Spears Creek Church)	3, 7, 8, 9	Planning Phase



RICHLAND COUNTY TRANSPORTATION
COPYRIGHT 2023